


PLAN CADASTRAL DE ANSAMBLU

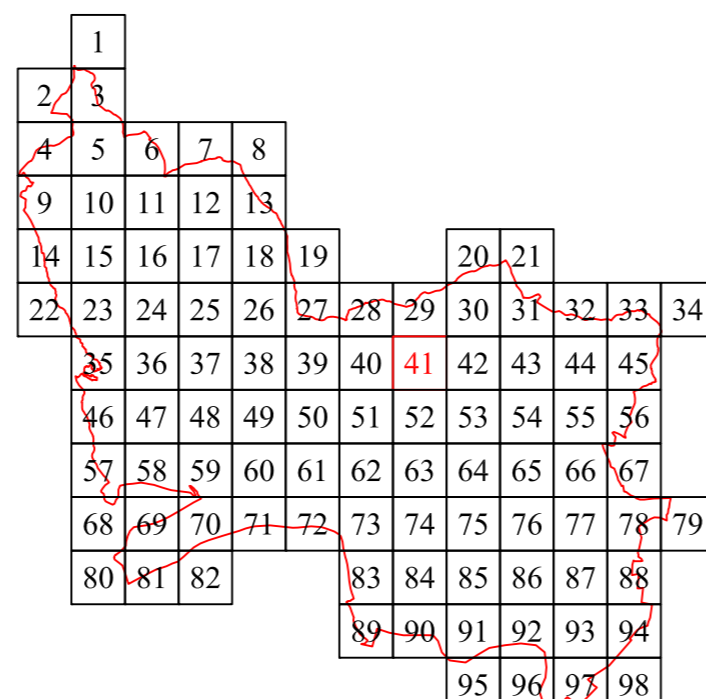
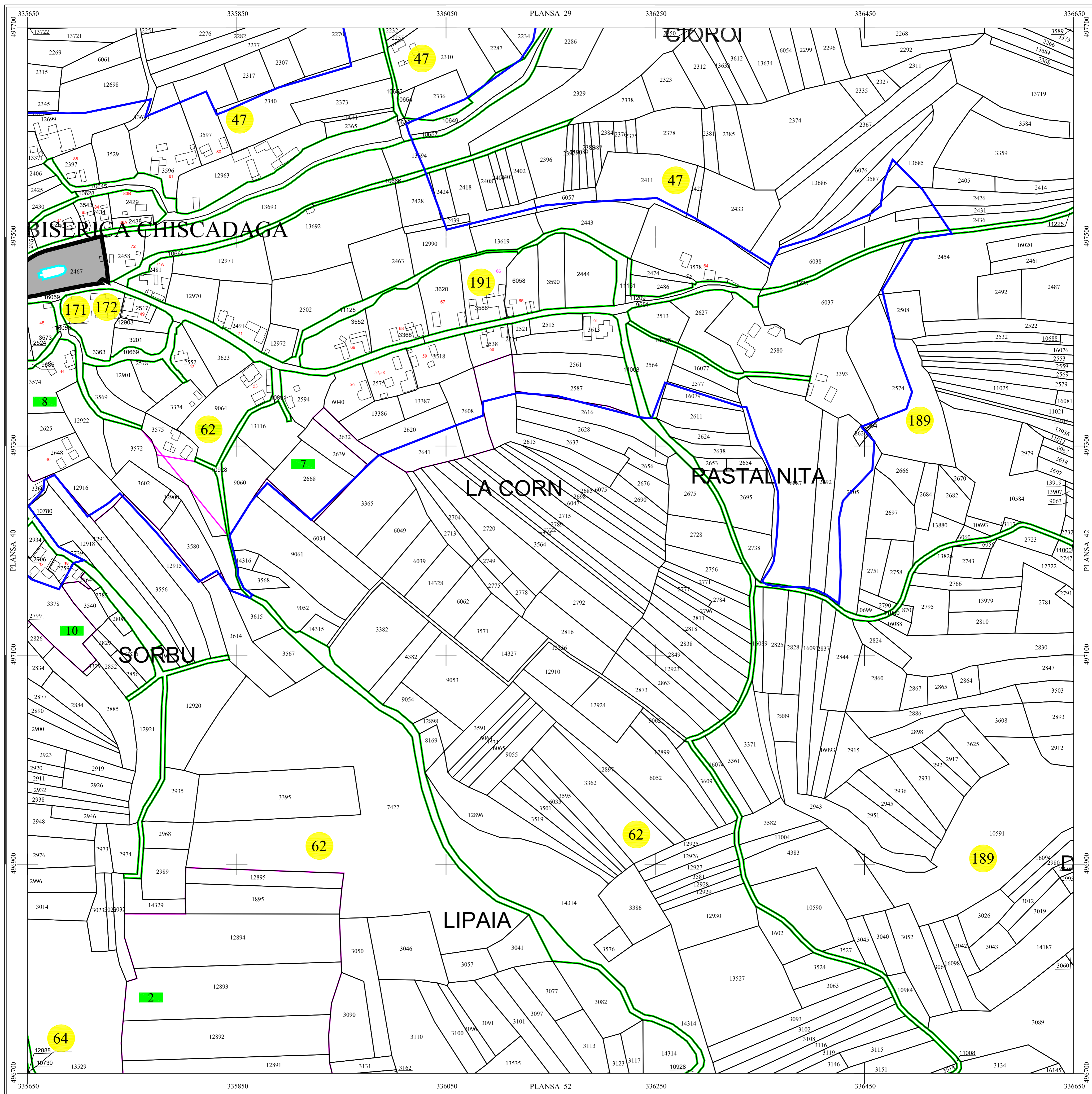
UAT Soimus, Judetul Hunedoara



Scara 1:2000

Sistem de proiectie STEREO 70

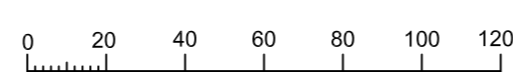
SECTIUNEA : 41/ 98



LEGENDA

SOIMUS	Denumire localitate
	Limita UAT
	Limita sector cadastral
	Limita intravilan
	Numar sector cadastral
	Vecini

Scara = 1:2000
1 cm pe plan = 20 m pe teren



S.C. CORNEL & CORNEL TOPOEXIM S.R.L.		AGENTIA NATIONALA DE CADASTRU SI PUBLICITATE IMOBILIARA	
Proiectat	ing. Calota Elena Gabriela	Scara 1:2000	Lucrari de inregistrare sistematica a imobilelor in Sistemul Integrat de Cadastru si Carte funciara UAT SOIMUS
Măsurat	ing. Nagy Stefan		
Calculat	ing. Dan Valentin		
Editat	ing. Marin Dorina		
Aprobat	ing. Mogos Daniel Constantin	Data Decembrie 2021	