


# PLAN CADASTRAL DE ANSAMBLU

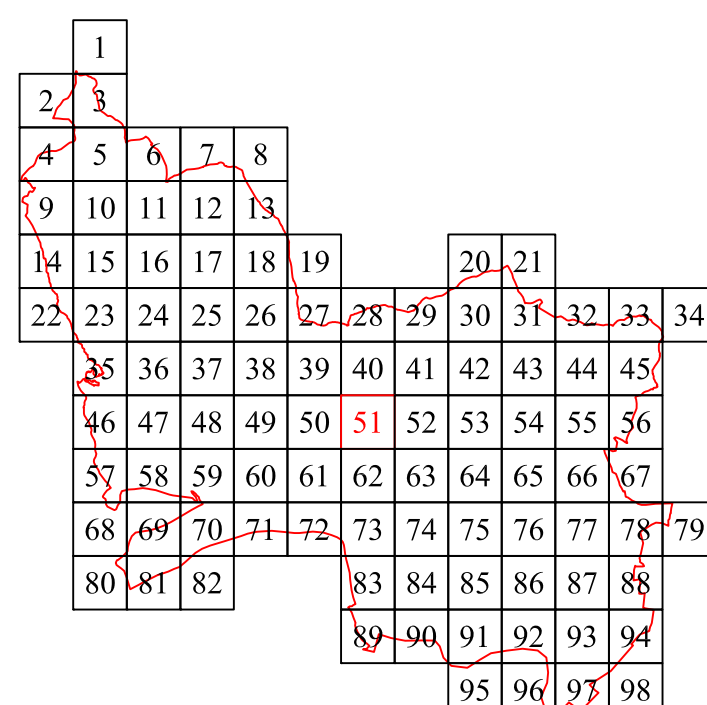
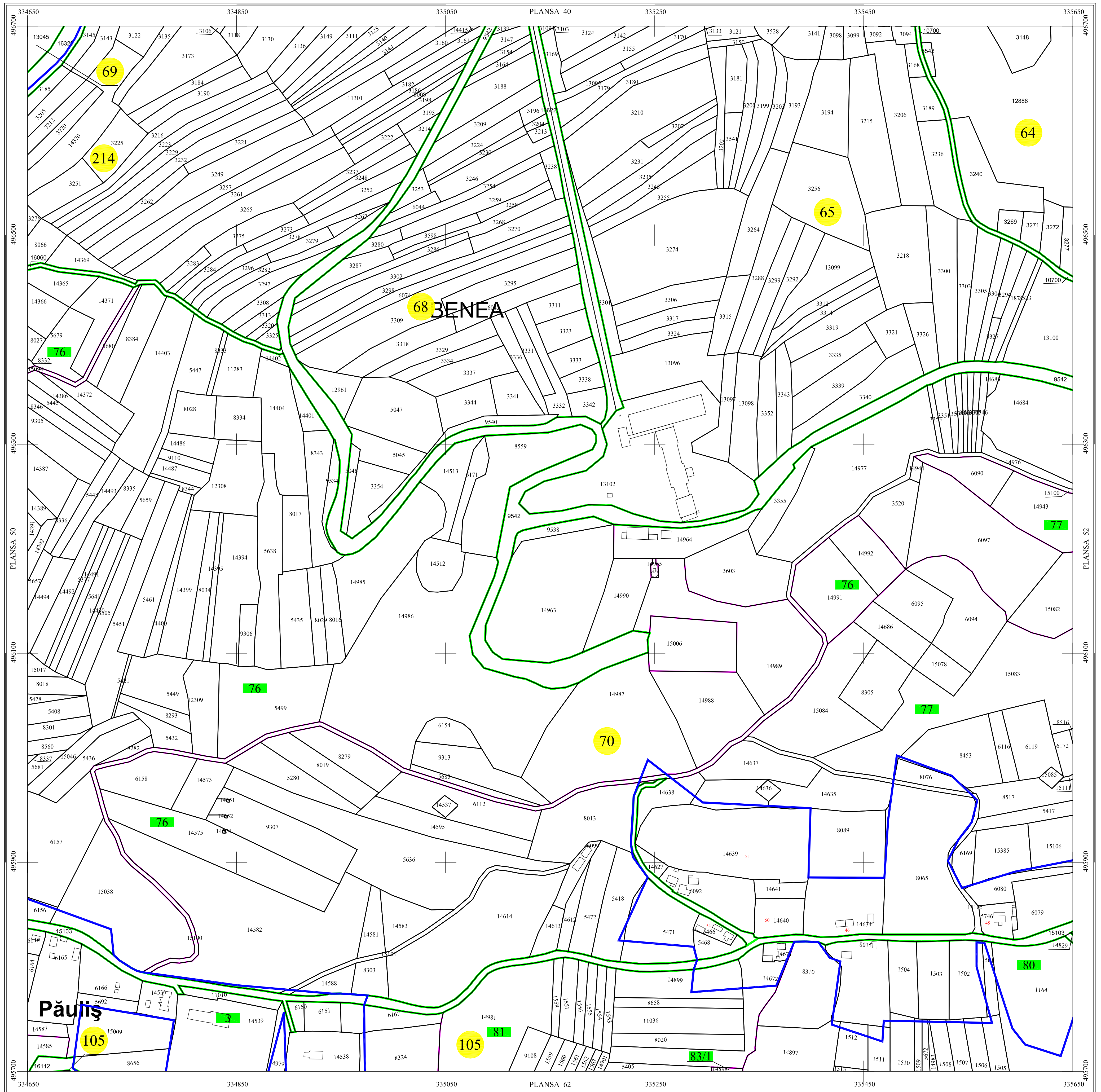
UAT Soimus, Judetul Hunedoara



Scara 1:2000

Sistem de proiectie STEREO 70

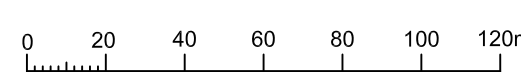
SECTIUNEA : 51/ 98



LEGENDĂ

SOIMUS	Denumire localitate
<span style="color: red;">—</span>	Limita UAT
<span style="color: green;">—</span>	Limita sector cadastral
<span style="color: blue;">—</span>	Limita intravilan
<span style="color: yellow;">●</span>	Numar sector cadastral
Comuna Branisca	Vecini

Scara = 1:2000  
1 cm pe plan = 20 m pe teren



S.C. CORNEL & CORNEL TOPOEXIM S.R.L.		AGENTIA NATIONALA DE CADASTRU SI PUBLICITATE IMOBILIARA	
		Lucrari de inregistrare sistematica a imobilelor in Sistemul Integrat de Cadastru si Carte funciara UAT SOIMUS	
Proiectat	ing. Calota Elena Gabriela	Scara	1:2000
Măsurat	ing. Nagy Stefan	Data	Decembrie 2021
Calculat	ing. Dan Valentin		
Editat	ing. Marin Dorina		
Aprobat	ing. Mogos Daniel Constantin		