


PLAN CADASTRAL DE ANSAMBLU

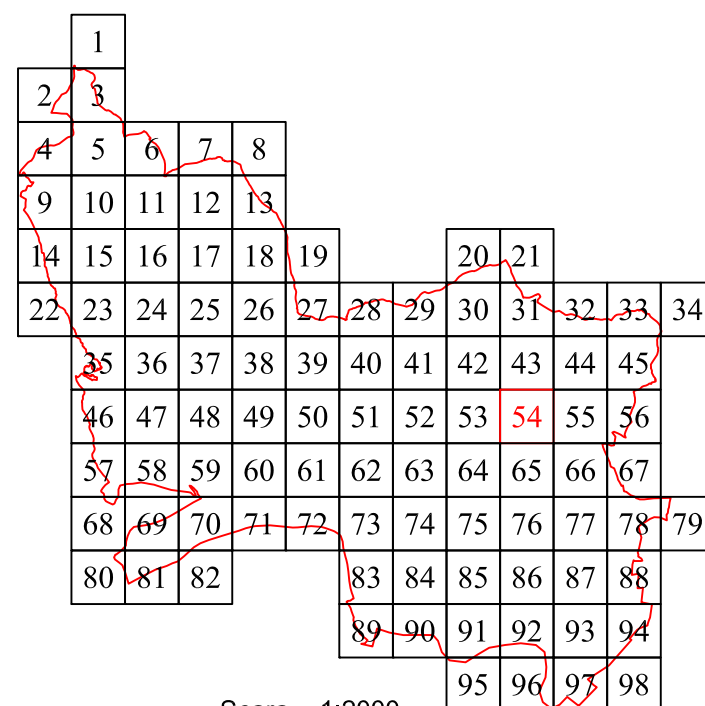
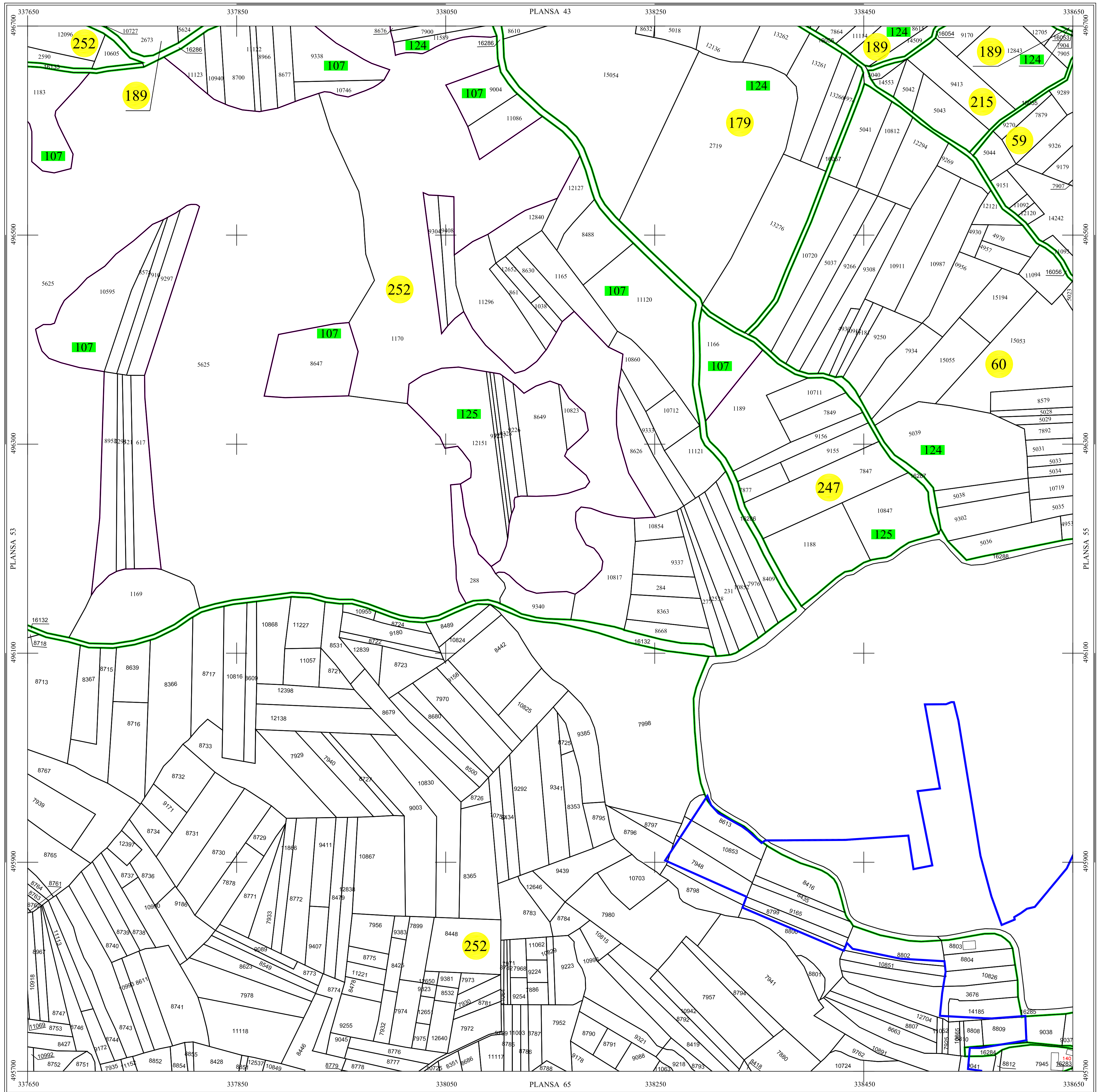
UAT Soimus, Judetul Hunedoara



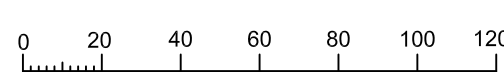
Scara 1:2000

Sistem de proiectie STEREO 70

SECTIUNEA : 54/ 98



Scara = 1:2000
1 cm pe plan = 20 m pe teren



LEGENDĂ

SOIMUS	Denumire localitate
	Limita UAT
	Limita sector cadastral
	Limita intravilan
	Numar sector cadastral
Comuna Branisca	Vecini

S.C. CORNEL & CORNEL TOPOEXIM S.R.L.		AGENTIA NATIONALA DE CADASTRU SI PUBLICITATE IMOBILIARA	
		Lucrari de inregistrare sistematica a imobilelor in Sistemul Integrat de Cadastru si Carte funciara UAT SOIMUS	
Proiectat	ing. Calota Elena Gabriela	Scara	1:2000
Măsurat	ing. Nagy Stefan	Editat	ing. Marin Dorina
Calculat	ing. Dan Valentin	Aprobat	ing. Mogos Daniel Constantin
		Data	Decembrie 2021