


PLAN CADASTRAL DE ANSAMBLU

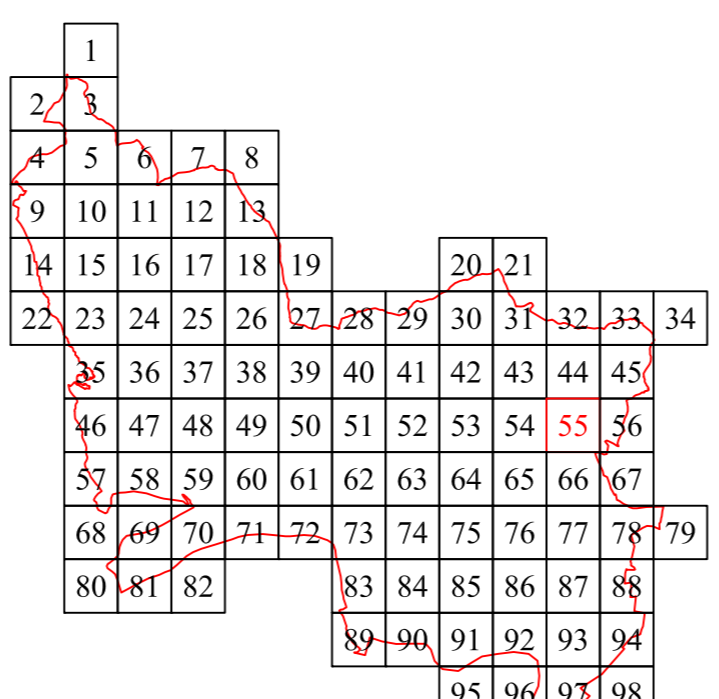
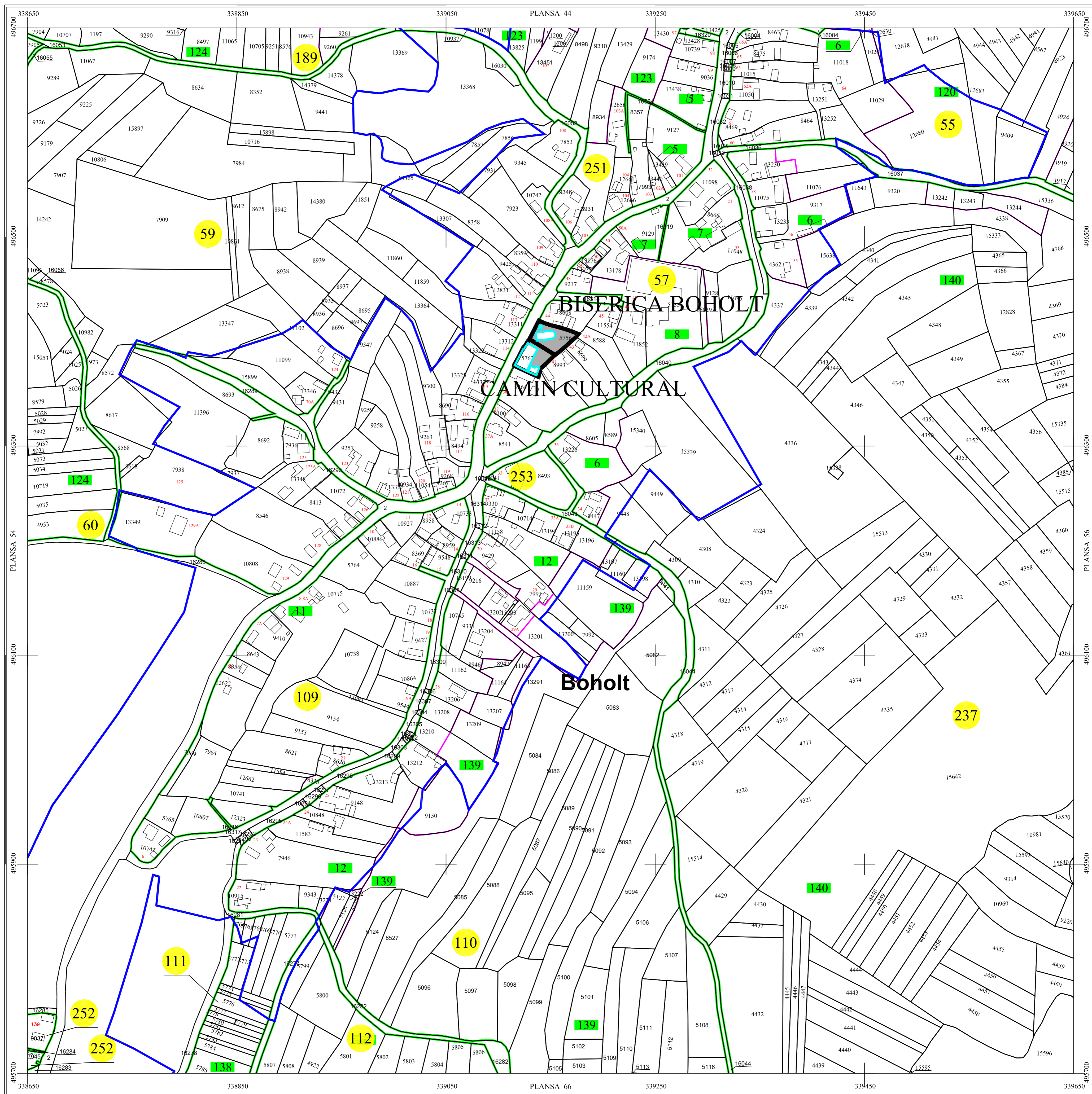
UAT Soimus, Judetul Hunedoara



Scara 1:2000

Sistem de proiectie STEREO 70

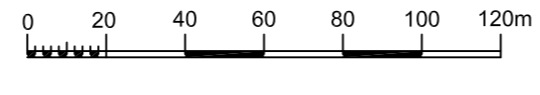
SECTIUNEA : 55/ 98



LEGENDĂ

	ȘOIȘUS	Denumire localitate
		Limita UAT
		Limita sector cadastral
		Limita intravilan
		Numar sector cadastral
	Comuna Branisca	Vecini

Scara = 1:2000
1 cm pe plan = 20 m pe teren



S.C. CORNEL & CORNEL TOPOEXIM S.R.L.		AGENTIA NATIONALA DE CADASTRU SI PUBLICITATE IMOBILIARA	
Proiectat ing. Calota Elena Gabriela		Lucrari de inregistrare sistematica a imobilelor in Sistemul Integrat de Cadastru si Carte funciara UAT SOIMUS	
Măsurat ing. Nagy Stefan		Scara 1:2000	
Calculat ing. Dan Valentin		Data Decembrie 2021	
Editat ing. Marin Dorina			
Aprobat ing. Mogos Daniel Constantin			