


# PLAN CADASTRAL DE ANSAMBLU

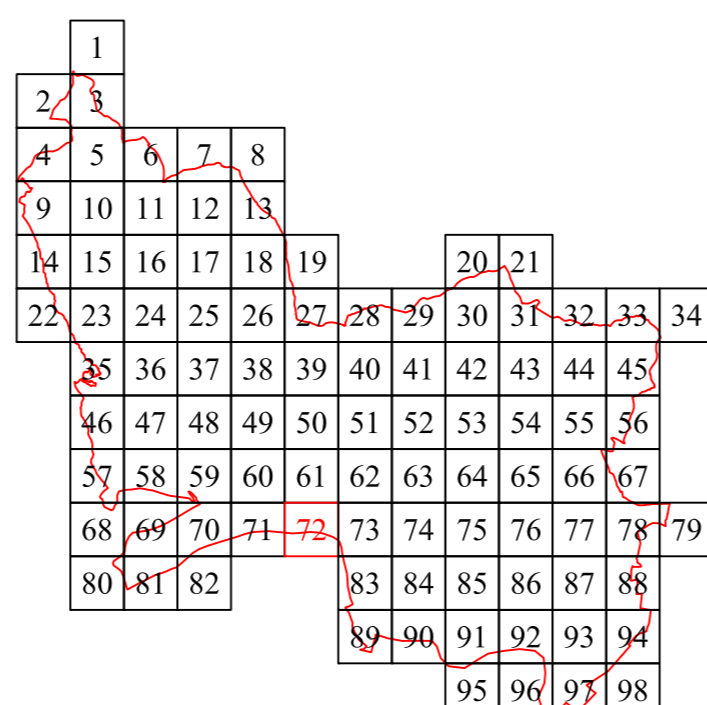
UAT Soimus, Judetul Hunedoara



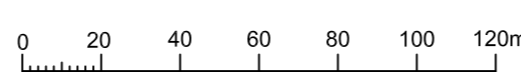
Scara 1:2000

Sistem de proiectie STEREO 70

SECTIUNEA : 72/ 98



Scara = 1:2000  
1 cm pe plan = 20 m pe teren



LEGENDĂ

SOIMUȘ	Denumire localitate
	Limita UAT
	Limita sector cadastral
	Limita intravilan
	Numar sector cadastral
Comuna Branisca	Vecini

S.C. CORNEL & CORNEL TOPOEXIM S.R.L.	
Proiectat	ing. Calota Elena Gabriela
Măsurat	ing. Nagy Stefan
Calculat	ing. Dan Valentin
Editat	ing. Marin Dorina
Aprobat	ing. Mogos Daniel Constantin

AGENTIA NATIONALA DE CADASTRU SI PUBLICITATE IMOBILIARA

Lucrari de inregistrare sistematica a imobilelor in Sistemul Integrat de Cadastru si Carte funciara UAT SOIMUS

Scara 1:2000  
Data Decembrie 2021