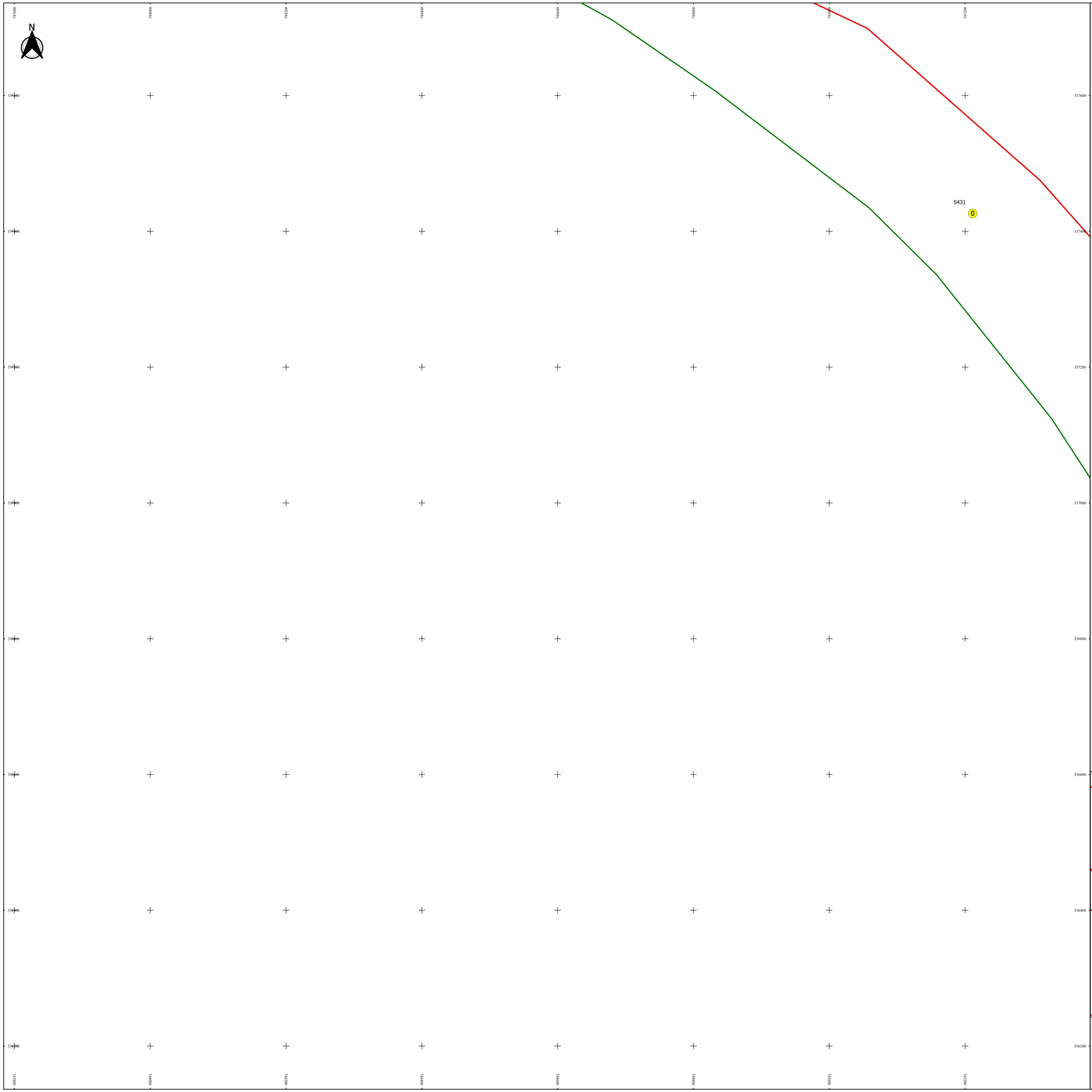

PLAN CADASTRAL

JUDEȚ IALOMITA, UAT BORDUSANI

Sectorul Cadastral 0

Spre publicare

Scara 1:2000

Sistem de proiecție "STEREO '70"

- Plansa 5 -

Schița de racordare a planșelor

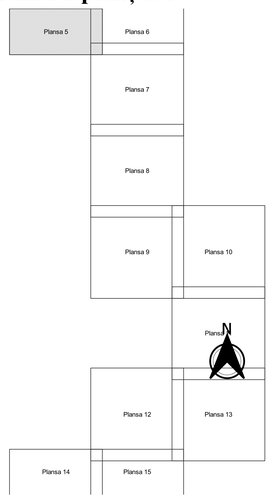

Legendă

- Limită sector
- Limită UAT
- Limită intravilan
- Limită imobil
- 0 Număr sector
- 5431 Număr imobil
- NC 28755 Toponimie

Schița dispunerii sectorului cadastral

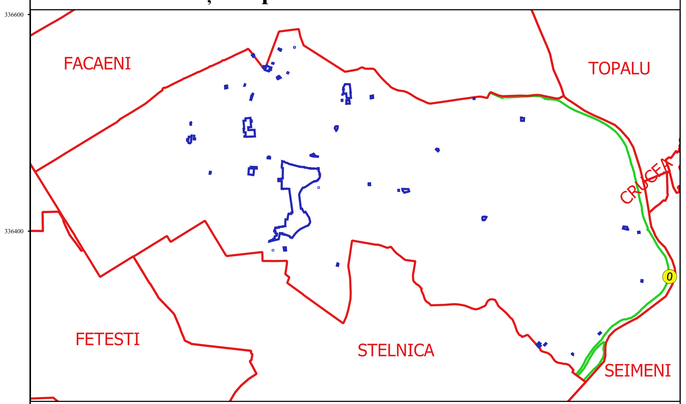

Executant
SC GEOAGRICEADASTRU SRL
ing. ELEONORA-ALINA ANTON
Data.....

ELEONORA-ALINA ANTON
(semnătura electronică CSF)

ANCPI - S. G. CFCI
Certificat: 1024/2011
20110429191851020450