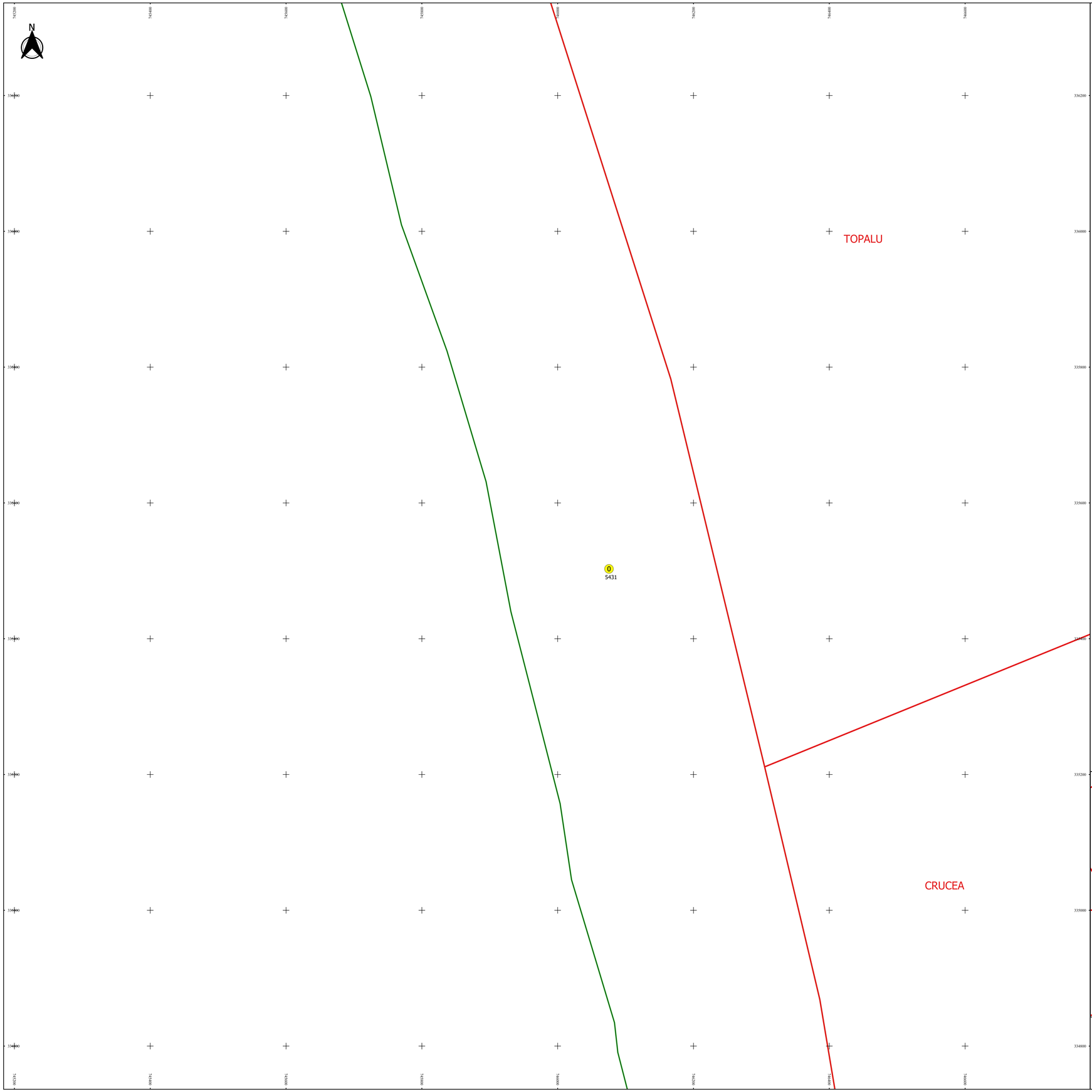

PLAN CADASTRAL

JUDEȚ IALOMITA, UAT BORDUSANI

Sectorul Cadastral 0

Spre publicare

Scara 1:2000

Sistem de proiecție "STEREO '70"

- Plansa 7 -

Schița de racordare a planșelor

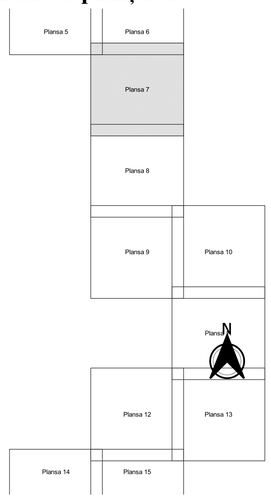

Legendă

- Limită sector
- Limită UAT
- Limită intravilan
- Limită imobil
- 0 Număr sector
- 5431 Număr imobil
- NC 28755 Toponimie

Schița dispunerii sectorului cadastral

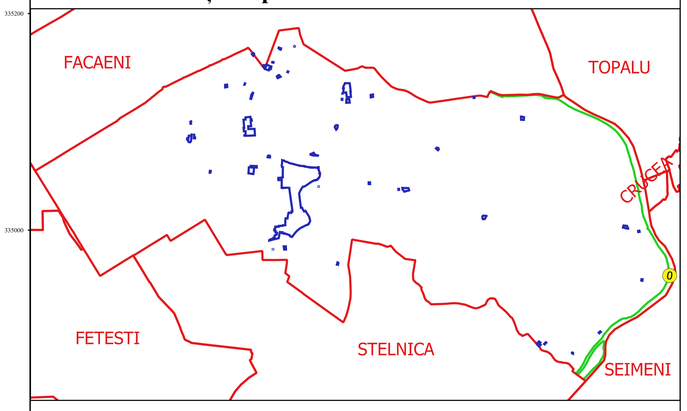

Executant
SC GEOAGRI CADASTRU SRL
Ing. ELEONORA-ALINA ANTON
Data.....

ELEONORA-ALINA ANTON
ELEONORA_ANTON@YAHOO.COM

ANCPI - R. E. INTI
Autorizație nr. 12
2013/2014/2015/2016