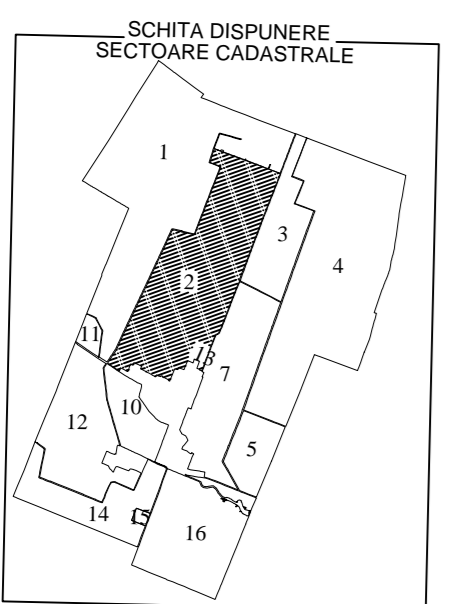
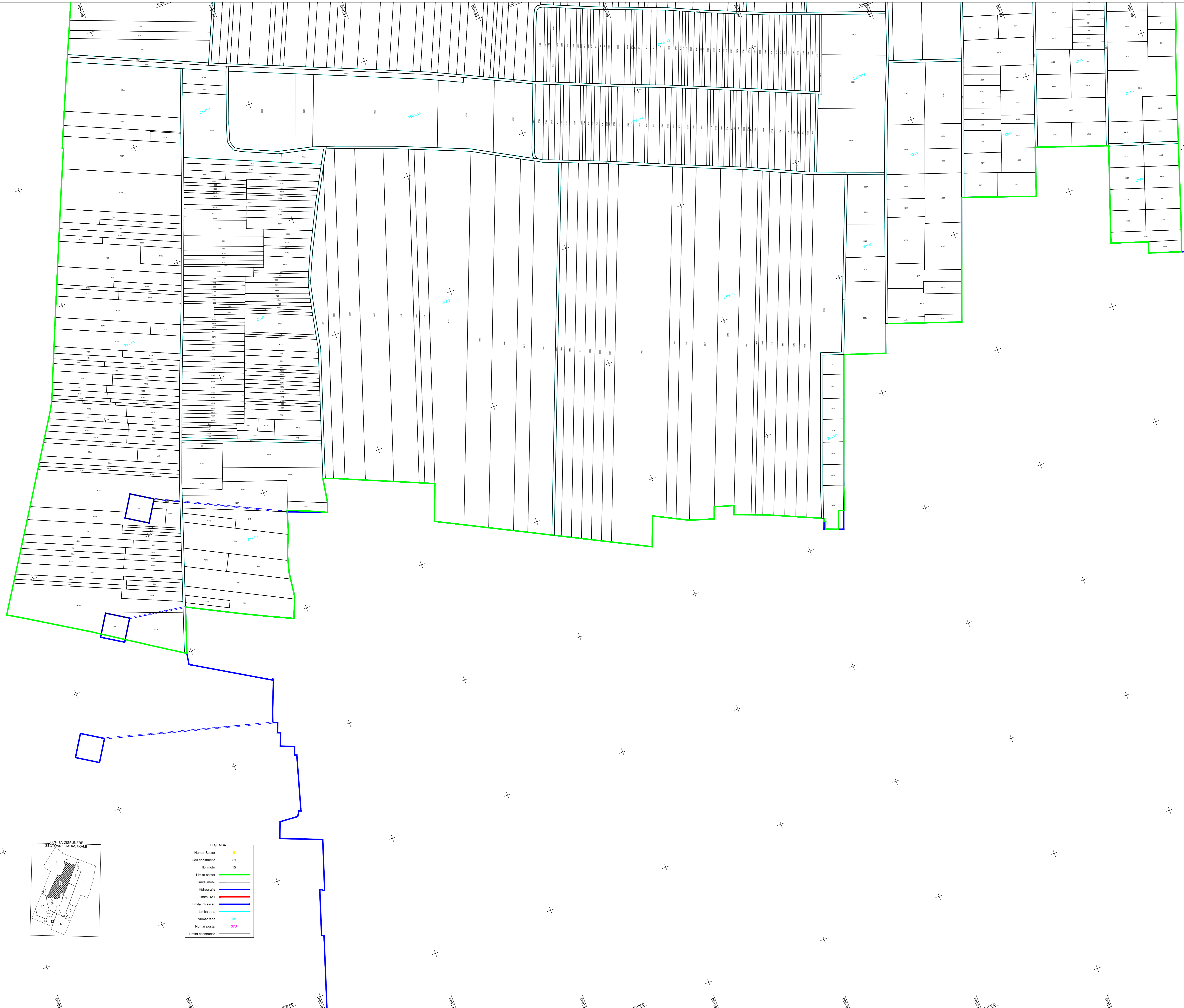
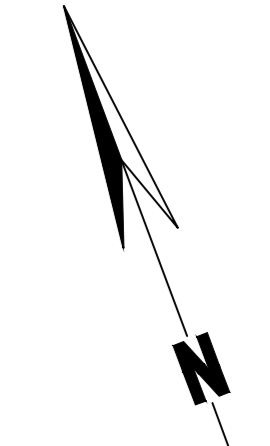


PLAN CADASTRAL

judetul: IALOMITA
Sect. cad. 2, plansa 4
Scara 1:2000
Sistem de proiectie: stereografic 1970
Spre Publicare



| LEGENDA | |
|--------------------|-----------|
| Numar Sector | ● |
| Cod constructie | C1 |
| ID model | 15 |
| Limita sector | — (green) |
| Limita imobil | — (blue) |
| Hidrografe | — (red) |
| Limita LIAT | — (red) |
| Limita intravilan | — (blue) |
| Limita tarita | — (cyan) |
| Numar tarita | 101 |
| Numar postal | 376 |
| Limita constructie | — (black) |