

PLAN CADASTRAL

JUDEȚ IALOMITA, UAT REVIGA

Sectorul Cadastral 2

Spre publicare

Scara 1:2000

Sistem de proiecție "STEREO '70"

- Plansa 6 -

Schița de racordare a planșelor

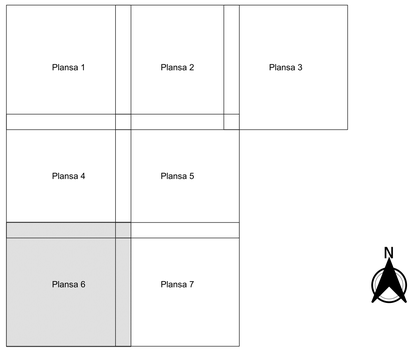

Legendă

- Limită sector
- Limită UAT
- Limită intravilan
- Limită imobil
- Limită tarla
- (2) Număr sector
- 6639 Număr imobil
- 197/1 Număr tarla
- DJ 102H Toponimie

Schița dispunerii sectorului cadastral

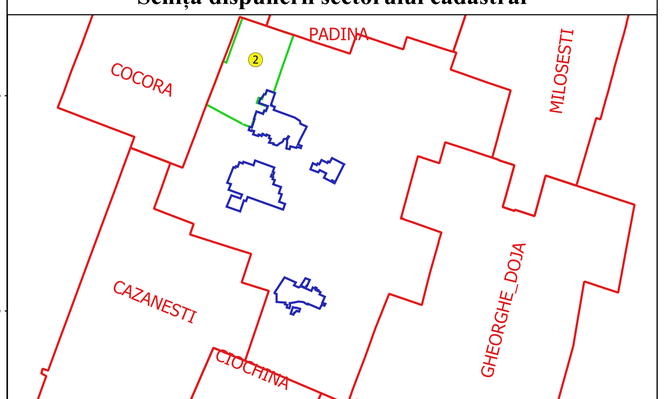

Executant
S.C. GEOAGRICCADASTRU SRL
Ing. ELEANORA-ALINA ANTON
Data.....

ELEONORA-ALINA ANTON
ELEONORA_ANTON@YAHOO.COM

ANCPI - A. R. - ITRO
Contract: 10-Q1-14-C