PLAN CADASTRAL

JUDEȚ IALOMITA, UAT REVIGA

Sectorul Cadastral 4

Spre publicare

Scara 1:2000

Sistem de proiecție "STEREO '70"

- Plansa 2 -

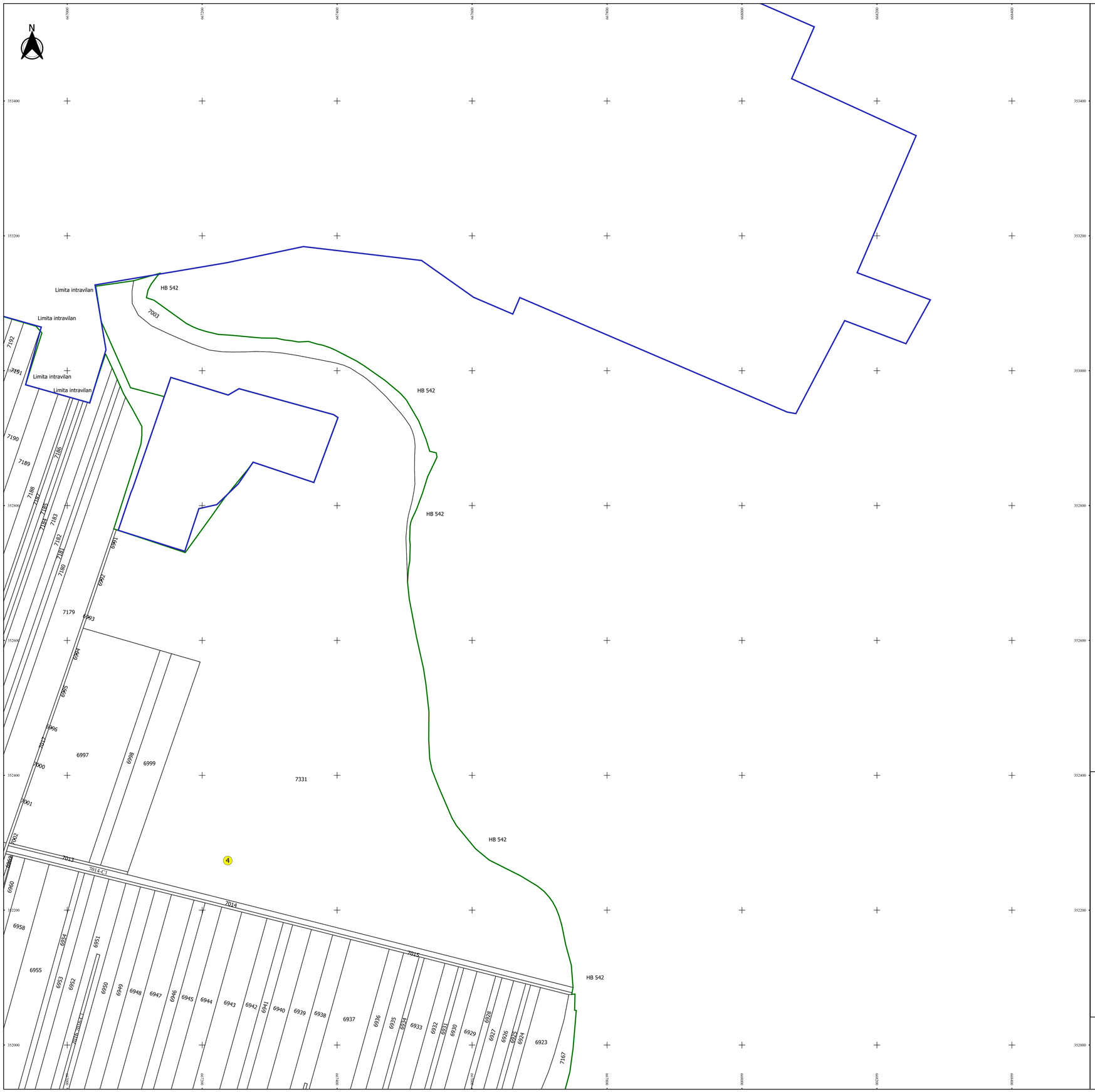

Schița de racordare a planșelor

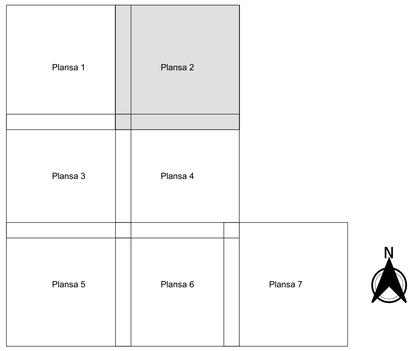

Legendă

- Limită sector
- Limită UAT
- Limită intravilan
- Limită imobil
- Limită construcții
- 4 Număr sector
- 7178 Număr imobil
- 6957-C1 Număr construcții
- DC 518 Toponimie

Schița dispunerii sectorului cadastral

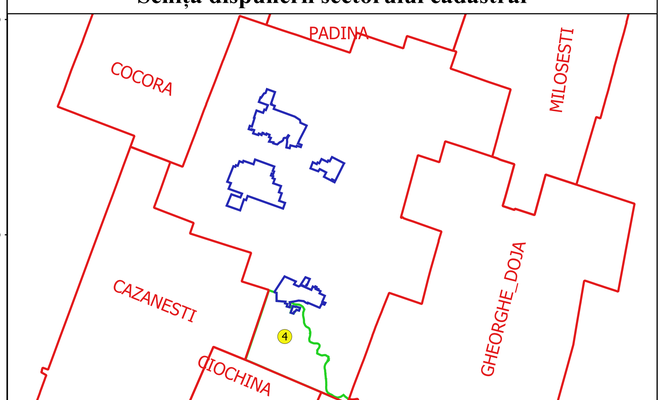

Executant
SC GEOAGRICADASTRU SRL
Ing. ELEONORA-ALINA ANTON
Data.....

ELEONORA-ALINA ANTON
Autorizat, digitalizator, CSR

ANCPI - B - B - 25815
Contract - 10.[illegible]