# PLAN CADASTRAL

## JUDEȚ IALOMITA, UAT REVIGA

**Sectorul Cadastral 4**

**Spre publicare**

**Scara 1:2000**

**Sistem de proiecție "STEREO '70"**

**- Plansa 3 -**

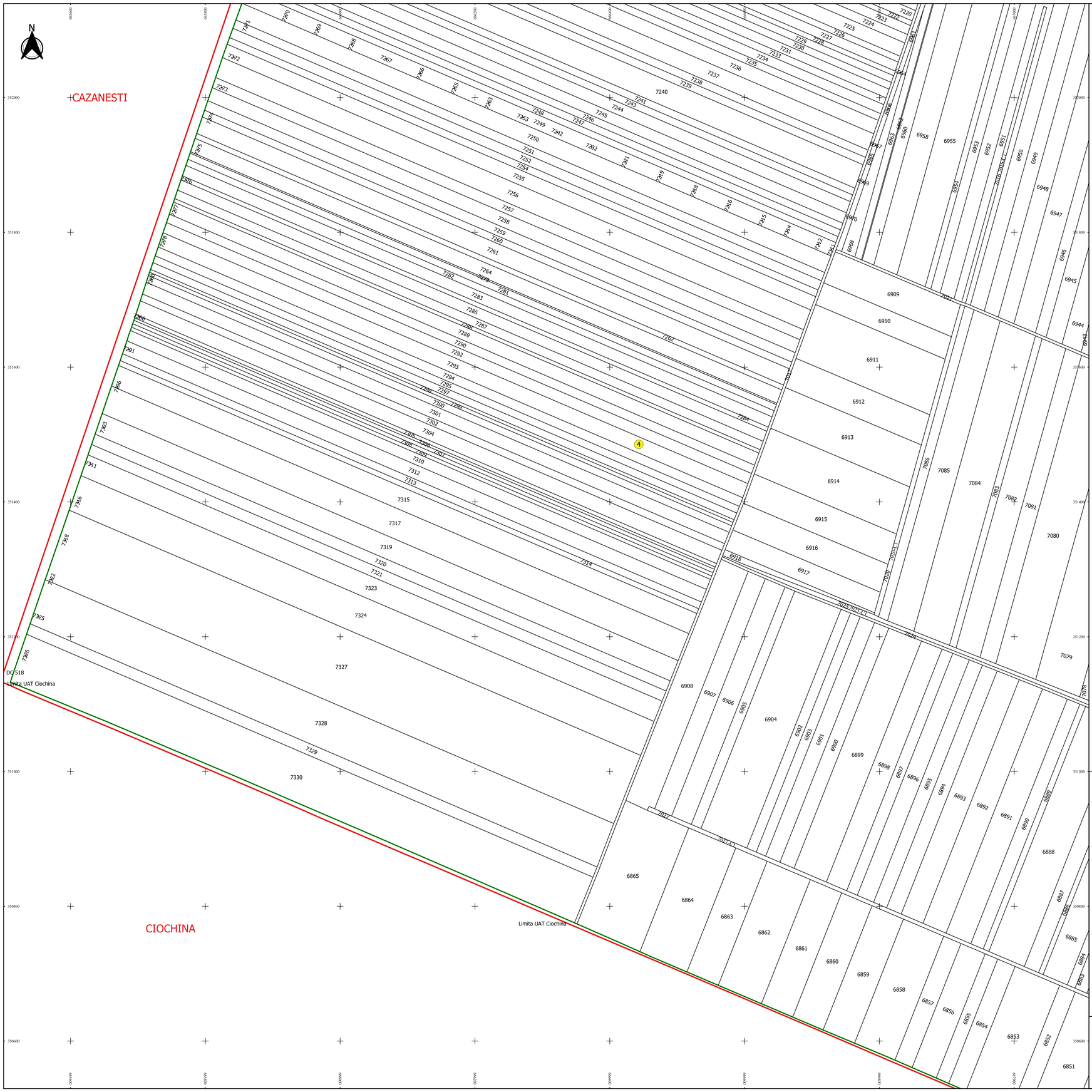


### Schița de racordare a planșelor

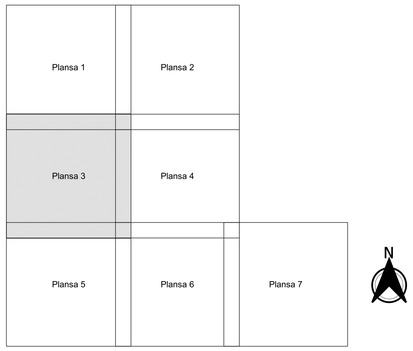


### Legendă

- Limită sector
- Limită UAT
- Limită intravilan
- Limită imobil
- Limită construcții
- 4 Număr sector
- 7178 Număr imobil
- 6957-C1 Număr construcții
- DC 518 Toponimie

### Schița dispunerii sectorului cadastral

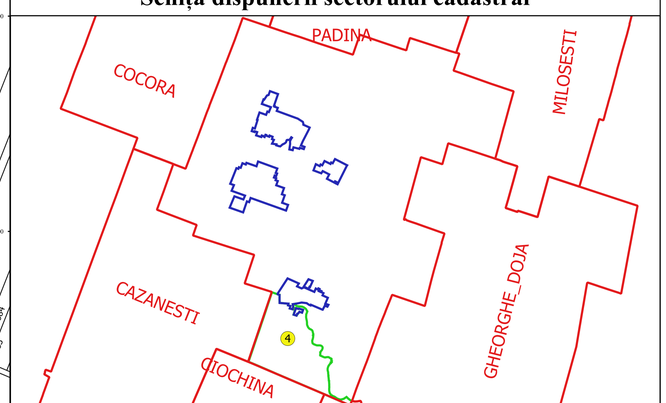


Executant
S.C. GEOSAGRIC CADASTRU SRL
Ing. ELEONORA-ALINA ANTON
Data.....

ELEONORA-ALINA ANTON
ELEONORA_ANT@YAHO.COM

ANCPI - R. N. 2783
Emitent: OCPI IALOMITA