ANEXA NR. 1

PLAN CADASTRAL

JUDEȚUL ILFOV - UAT Bragadiru

Sectorul Cadastral Nr.54

Scara 1:500

Sistem de proiectie STEREO 70

Planșa Nr. 1/3

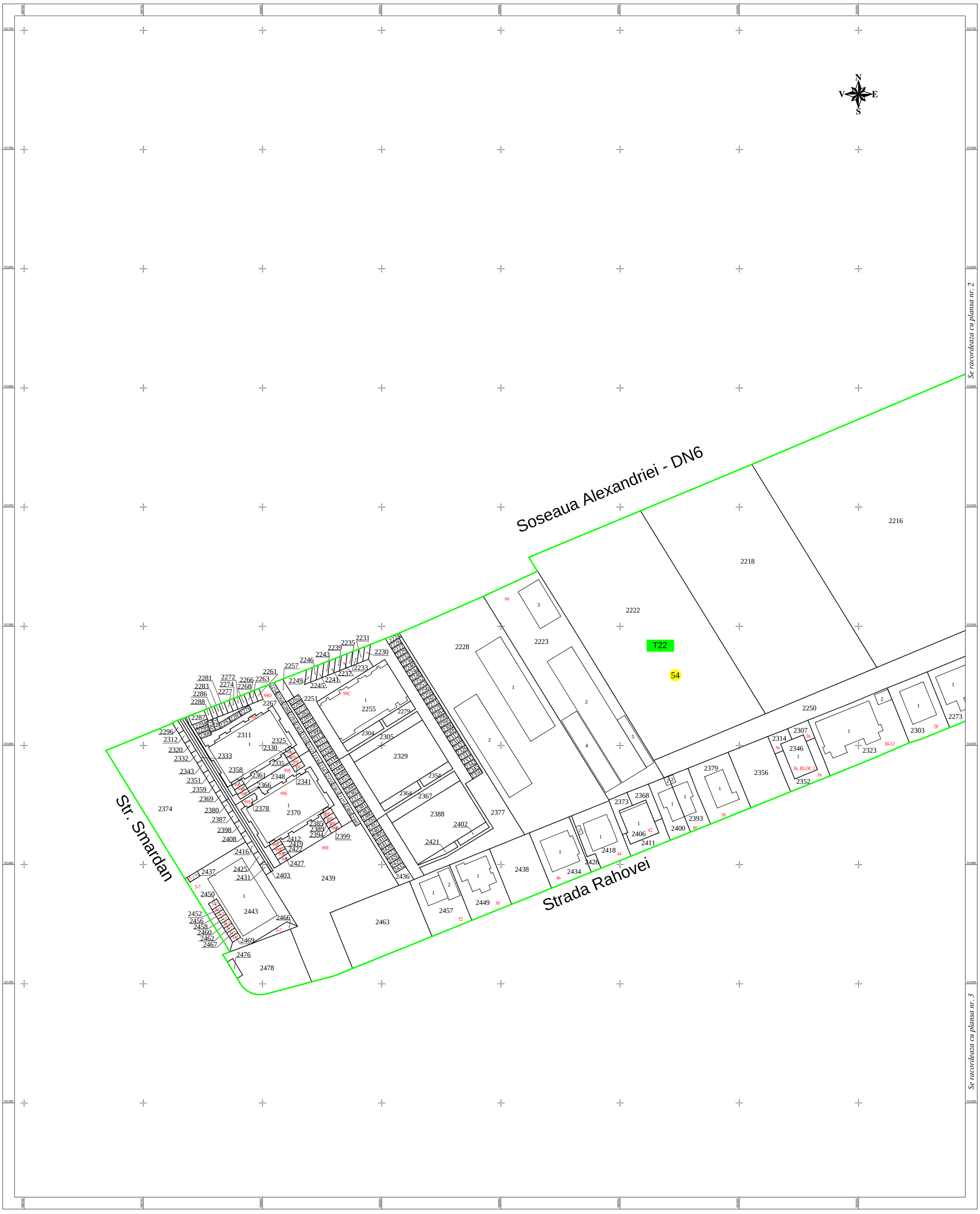

SCHIȚA CU DISPUNEREA SECTOARELOR CADASTRALE

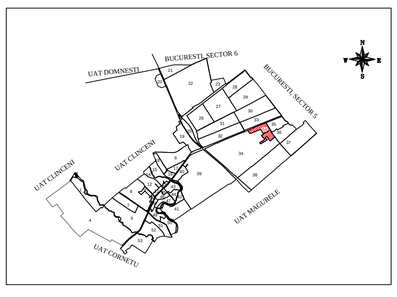

Dispunerea planselor:

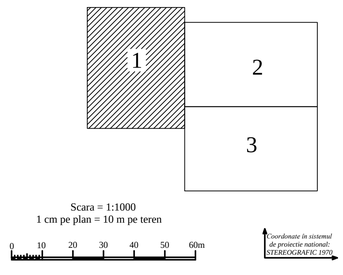

Constantin-Andrei Robu

Digitally signed by Constantin-Andrei Robu
Reason: SC MIROTOP SURVEY SRL, ANCPI, RO-BJ 2130/2021
Location: ANCPI, A, NT, 2379
Date: 2024.04.12 14:44:36 +03'00'

SC MIROTOP SURVEY SRL (autorizatie ANCPI seria RO-B-J NR. 2130/2021, clasa II)
ing. ROBU Constantin- Andrei (autorizat ANCPI seria RO-B-F nr. 2379/2021, categoria A)

Documentele tehnice ale cadastrului - Spre publicare

L E G E N D Ă

	Limita Sector Cadastral	54	Numar Sector Cadastral
	Limita tarla	22	Numar tarla
	Limita intravilan	2210	ID imobil
	Limita imobil	1	Numar Corp Constructie
	Limita constructie	1	Nr. postal

Proiectat	ing. Robu Constantin-Andrei	Beneficiar: ORAS BRAGADIRU	
Măsurat	ing. Robu Constantin-Andrei		
Calculat	ing. Robu Constantin-Andrei		
Editat	ing. Robu Constantin-Andrei	Scara 1:500	PNCCF: Servicii de inregistrare sistematica in Sistemul Integrat de Cadastru si Carte Funciara a imobilelor situate in UAT BRAGADIRU din judetul ILFOV	Plansa Nr: 1
Aprobat	ing. Robu Constantin-Andrei		
S.C. MIROTOP SURVEY S.R.L.		Data Martie 2024	