ANEXA NR. 1

PLAN CADASTRAL

JUDEȚUL ILFOV - Comuna Dobroesti

Sectorul Cadastral Nr. 23

Scara 1:500

Sistem de proiectie STEREO 70

Planșa Nr. 2/7

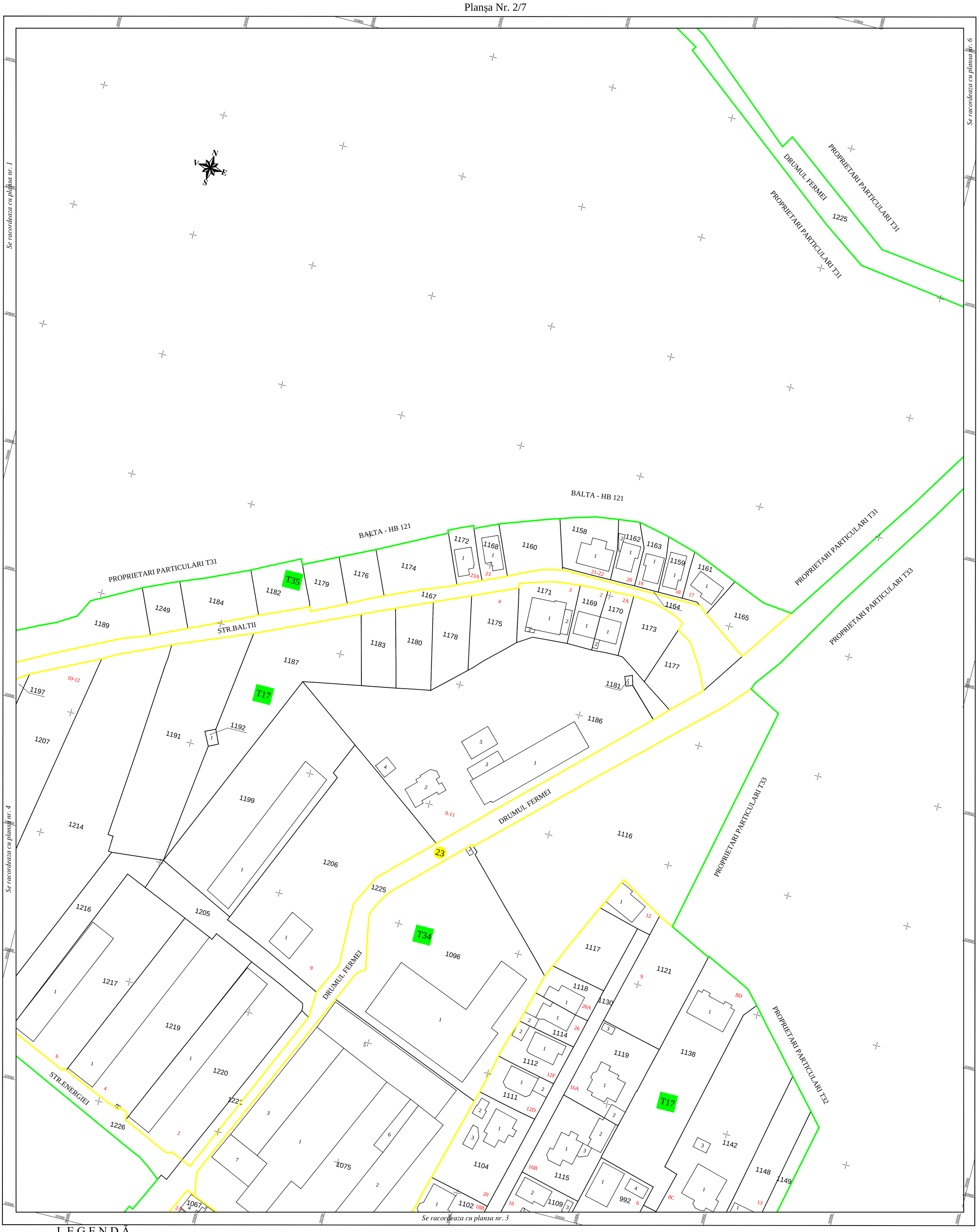

LEGENDĂ

	Limita Sector Cadastral	23	Numar Sector Cadastral
	Limita tarla	T4	Numar tarla
	Limita UAT	800	ID imobil
	Limita intravilan	1	Numar Corp Constructie
	Limita imobil	4	Nr. postal
	Limita constructie		

SCHITA CU DISPUNEREA SECTOARELOR CADASTRALE

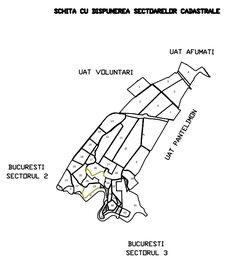

Dispunerea planselor:

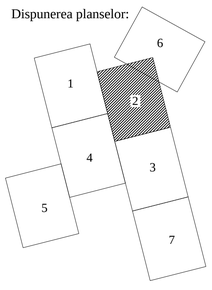

Constantin-Andrei Robu

Digitally signed by Constantin-Andrei Robu
Reason: SC MIROTOP SURVEY SRL, ANCPI, RO-BJ 2130/2021
Location: ANCPI, A, NT, 2379
Date: 2024.04.17 10:48:15 +03'00'

SC MIROTOP SURVEY SRL (autorizatie ANCPI seria RO-B-J NR. 2130/2021, clasa II)
ing. ROBU Constantin- Andrei (autorizat ANCPI seria RO-B-F nr. 2379/2021, categoria A)

Documentele tehnice ale cadastrului - Spre publicare

Scara = 1:500

1 cm pe plan = 5 m pe teren

0 5 10 15 20 25 30m

Coordonate în sistemul de proiectie national: STEREOGRAFIC 1970

Proiectat	ing. Enescu Alexandru	Beneficiar: COMUNA DOBROESTI	
Măsurat	ing. Robu Constantin-Andrei		
Calculat	ing. Robu Constantin-Andrei		
Editat	ing. Robu Constantin-Andrei		
Aprobat	ing. Robu Constantin-Andrei	Scara 1:500	PNCCF: Servicii de inregistrare sistematica in Sistemul Integrat de Cadastru si Carte Funciara a imobilelor situate in Comuna Dobroesti din judetul ILFOV
S.C. MIROTOP SURVEY S.R.L.		Data Noiembrie 2023	Plansa Nr: 2