

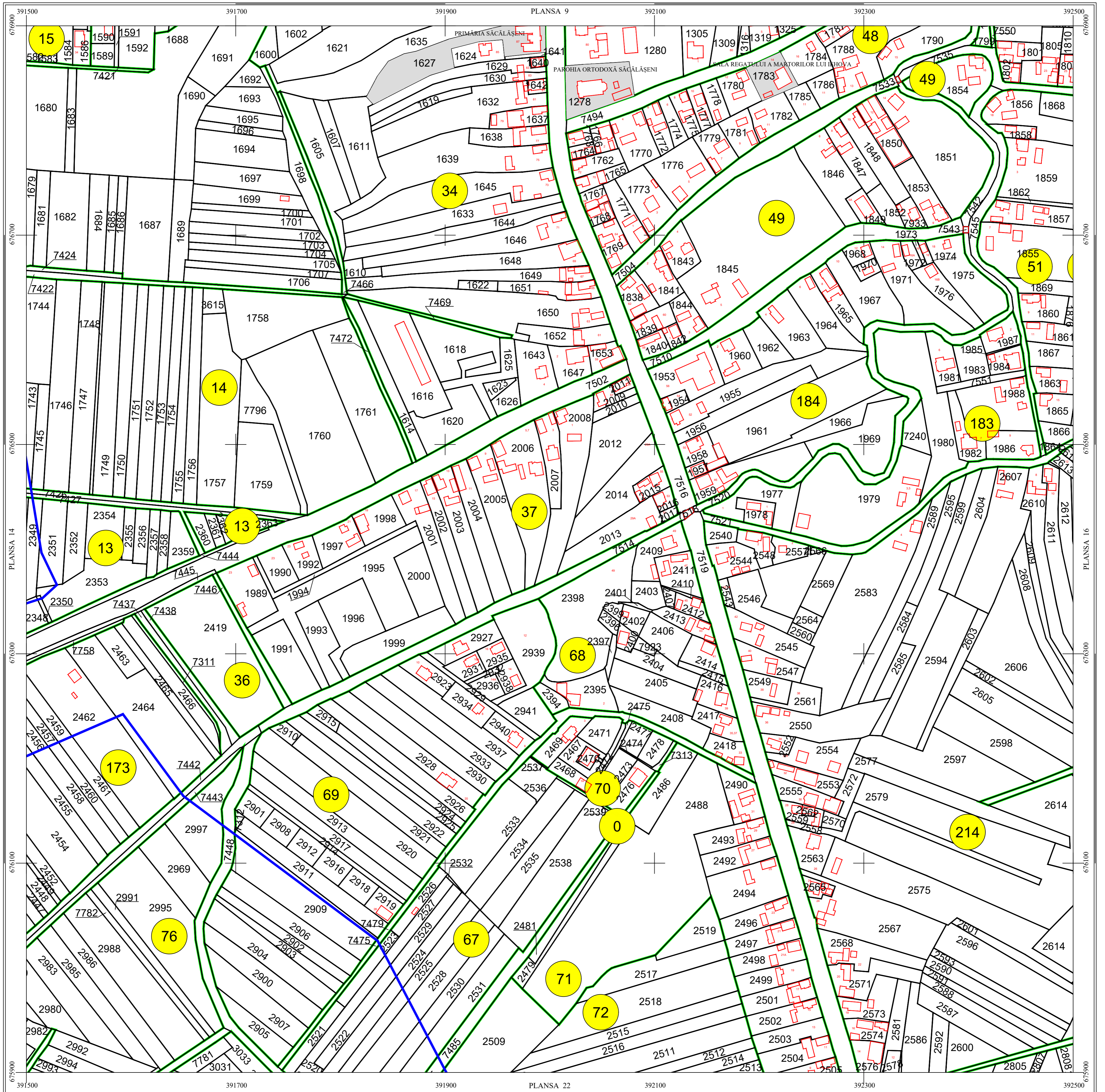

PLAN CADASTRAL DE ANSAMBLU

UAT Sacalaseeni, Judetul Maramures

Scara 1:2000

Sistem de proiectie STEREO 70


SECTIUNEA : 15/ 44



LEGENDĂ

SACALASEENI	Denumire localitate
	Limita UAT
	Limita sector cadastral
	Limita intravilan
	Numar sector cadastral
Com. Dumbravita	Vecini

Scara = 1:2000
1 cm pe plan = 20 m pe teren



S.C. CORNEL & CORNEL TOPOEXIM S.R.L.		AGENTIA NATIONALA DE CADASTRU SI PUBLICITATE IMOBILIARA	
Proiectat	ing. Păunescu Vlad	Lucrari de inregistrare sistematica a imobilelor in Sistemul Integrat de Cadastru si Carte funciara UAT SACALASEENI	
Măsurat	ing. Cioacă Alexandru	Scara	1:2000
Calculat	ing. Asintea Andra	Data	Octombrie 2023
Editat	ing. Orfanu Bogdan		
Aprobat	ing. Necula Dragoș Stefan		