


PLAN CADASTRAL DE ANSAMBLU

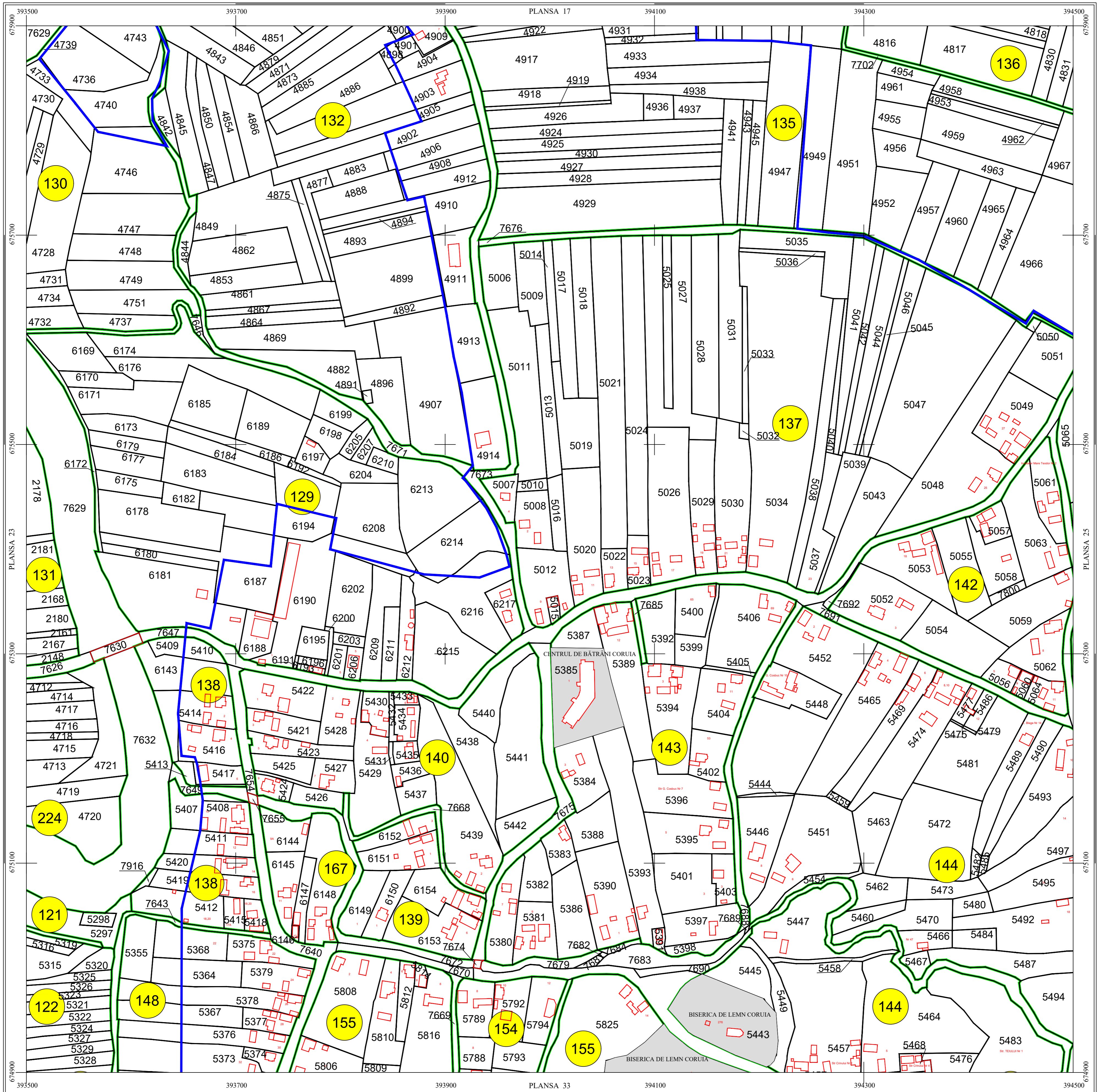
UAT Sacalaseeni, Judetul Maramures



Scara 1:2000

Sistem de proiectie STEREO 70

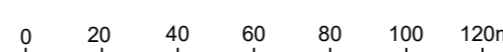
SECTIUNEA : 24/ 44



LEGENDĂ

SACALASENI	Denumire localitate
	Limita UAT
	Limita sector cadastral
	Limita intravilan
	Numar sector cadastral
Com. Dumbravita	Vecini

Scara = 1:2000
1 cm pe plan = 20 m pe teren



S.C. CORNEL & CORNEL TOPOEXIM S.R.L.		AGENTIA NATIONALA DE CADASTRU SI PUBLICITATE IMOBILIARA	
Proiectat	ing. Păunescu Vlad	Lucrari de inregistrare sistematica a imobilelor in Sistemul Integrat de Cadastru si Carte funciara UAT SACALASENI	
Măsurat	ing. Cioacă Alexandru		
Calculat	ing. Asintse Andra		
Editat	ing. Orfanu Bogdan		
Aprobat	ing. Necula Dragoș Stefan		
		Scara	1:2000
		Data	Octombrie 2023