

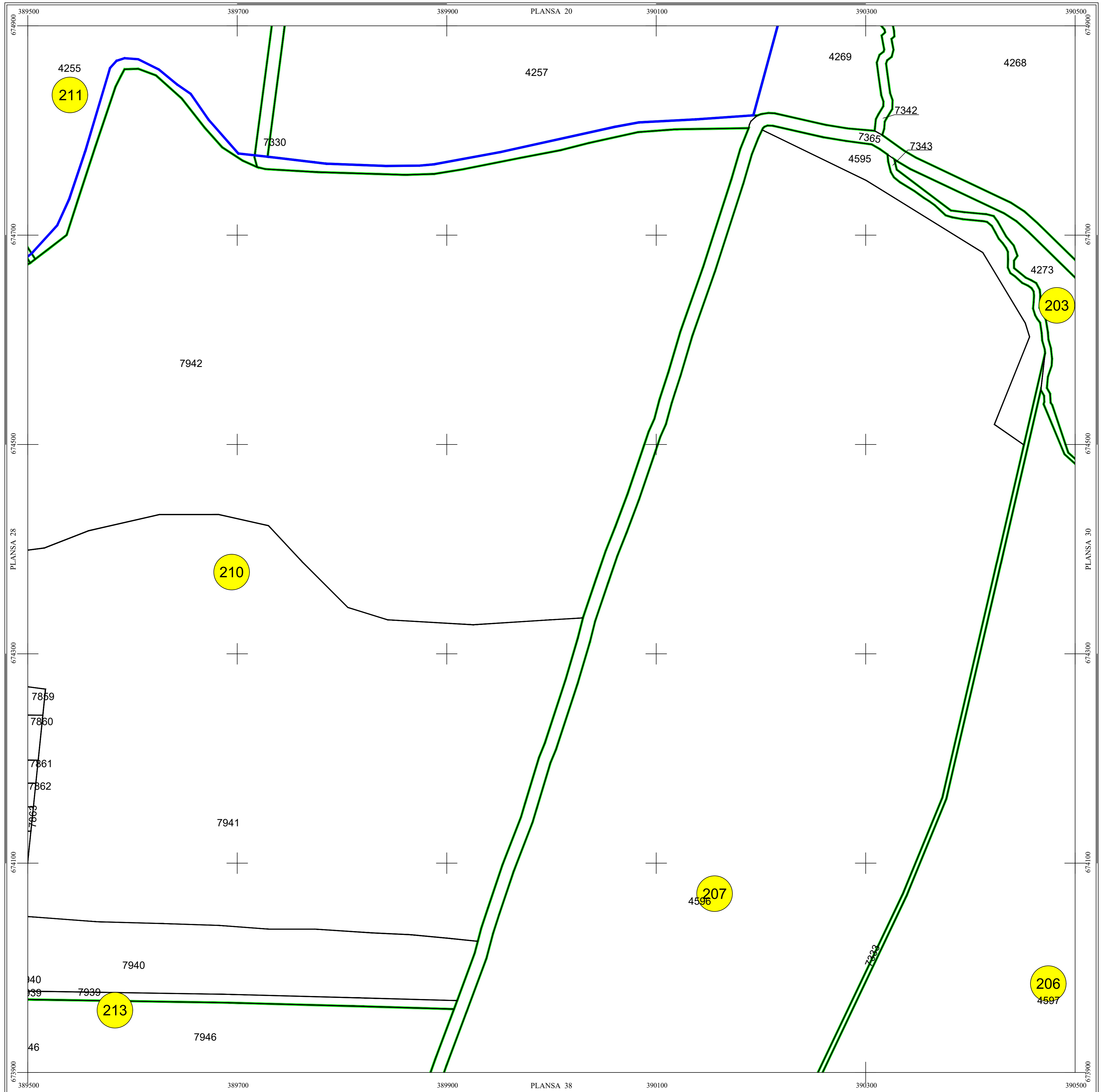

# PLAN CADASTRAL DE ANSAMBLU

UAT Sacalaseeni, Judetul Maramures

Scara 1:2000

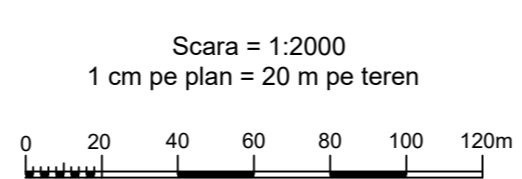
Sistem de proiectie STEREO 70

SECTIUNEA : 29/ 44



LEGENDĂ

|                 |                         |
|-----------------|-------------------------|
| SACALASENI      | Denumire localitate     |
|                 | Limita UAT              |
|                 | Limita sector cadastral |
|                 | Limita intravilan       |
|                 | Numar sector cadastral  |
| Com. Dumbravita | Vecini                  |



|                                      |                           |  |  |
|--------------------------------------|---------------------------|--|--|
| S.C. CORNEL & CORNEL TOPOEXIM S.R.L. |                           | AGENTIA NATIONALA DE CADASTRU SI PUBLICITATE IMOBILIARA  |  |
| Proiectat                            | ing. Plănescu Vlad        | Scara<br>1:2000<br><br>Data<br>Octombrie 2023<br><br><b>Lucrari de inregistrare sistematica a imobilelor in Sistemul Integrat de Cadastru si Carte funciara UAT SACALASENI</b> |  |
| Măsurat                              | ing. Cioacă Alexandru     |  |  |
| Calculat                             | ing. Acsinte Andra        |  |  |
| Editat                               | ing. Orfanu Bogdan        |  |  |
| Aprobat                              | ing. Necula Dragoș Stefan |  |  |