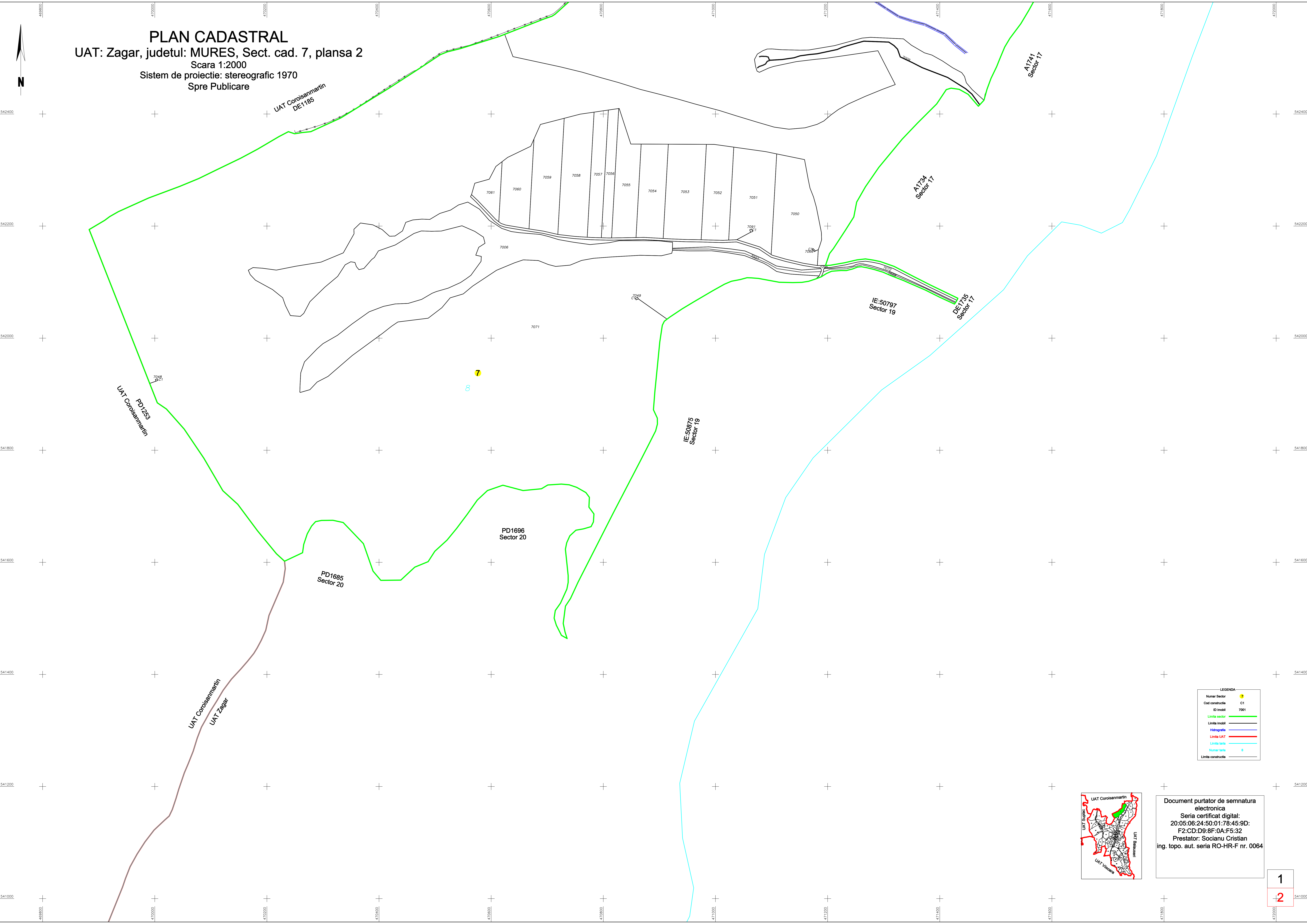
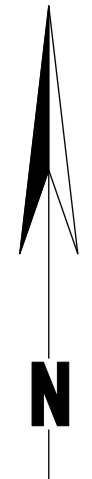
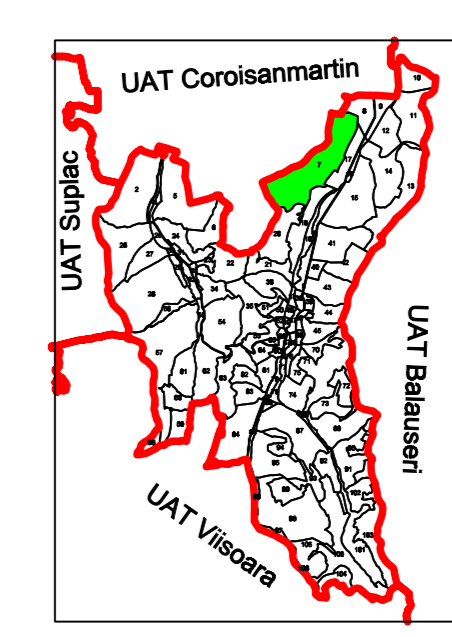


PLAN CADASTRAL
 UAT: Zagar, judetul: MURES, Sect. cad. 7, plansa 2
 Scara 1:2000
 Sistem de proiectie: stereografic 1970
 Spre Publicare



LEGENDA

Numar Sector	7
Cod constructie	C1
ID Imobil	7001
Limite sector	— (green line)
Limite imobil	— (black line)
Hidrografie	— (blue line)
Limite UAT	— (red line)
Limite tarle	— (cyan line)
Numar tarle	8
Limite constructie	— (black line)



Document purtator de semnatura
 electronica
 Seria certificat digital:
 20:05:06:24:50:01:78:45:9D:
 F2:CD:D9:8F:0A:F5:32
 Prestator: Socianu Cristian
 Ing. topo. aut. seria RO-HR-F nr. 0064