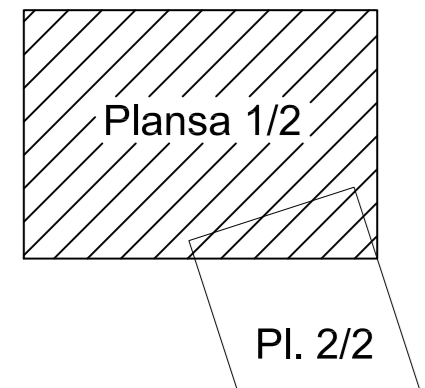


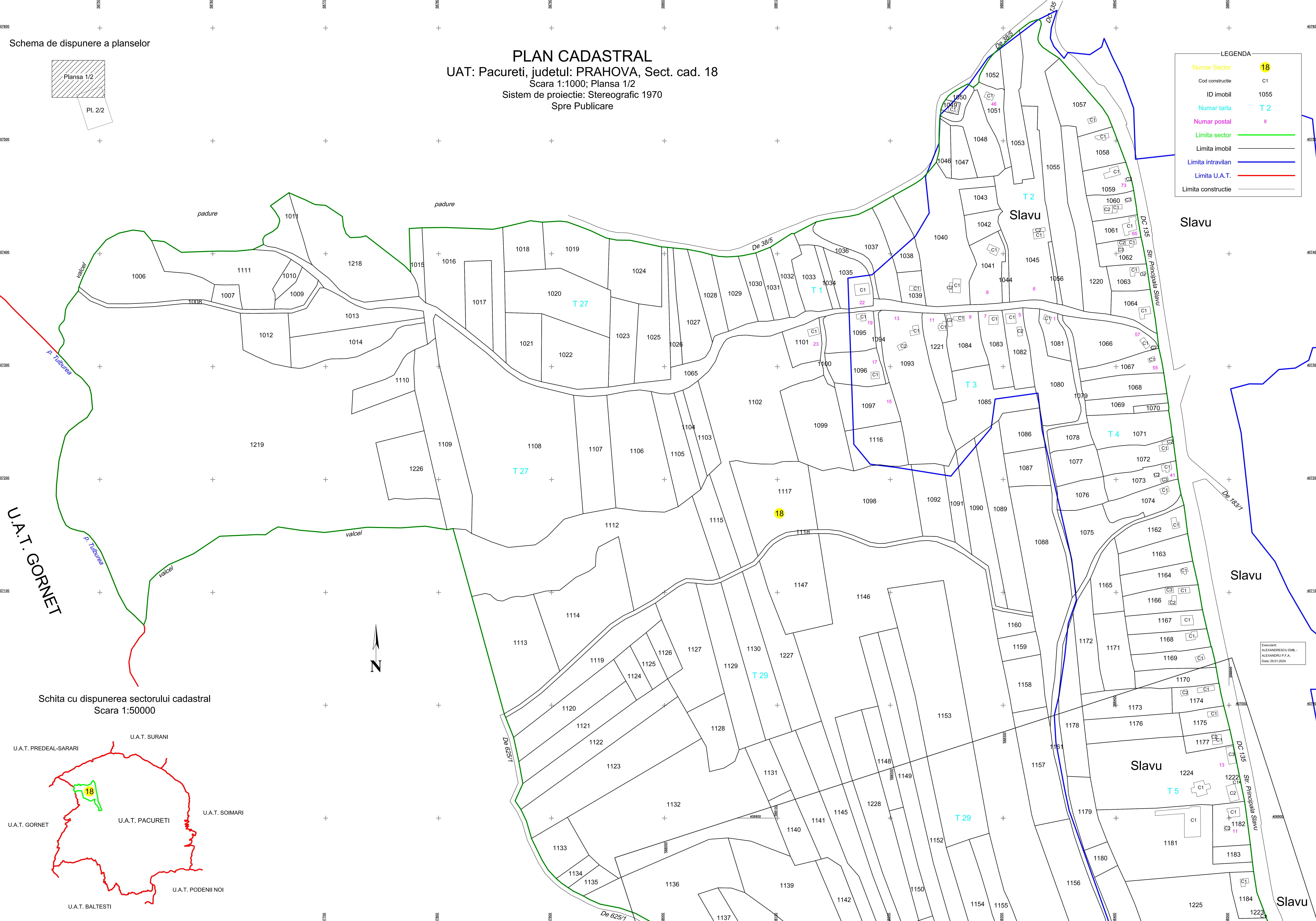
Schema de dispunere a planselor



**PLAN CADASTRAL**  
 UAT: Pacureti, judetul: PRAHOVA, Sect. cad. 18  
 Scara 1:1000; Plansa 1/2  
 Sistem de proiectie: Stereografic 1970  
 Spre Publicare

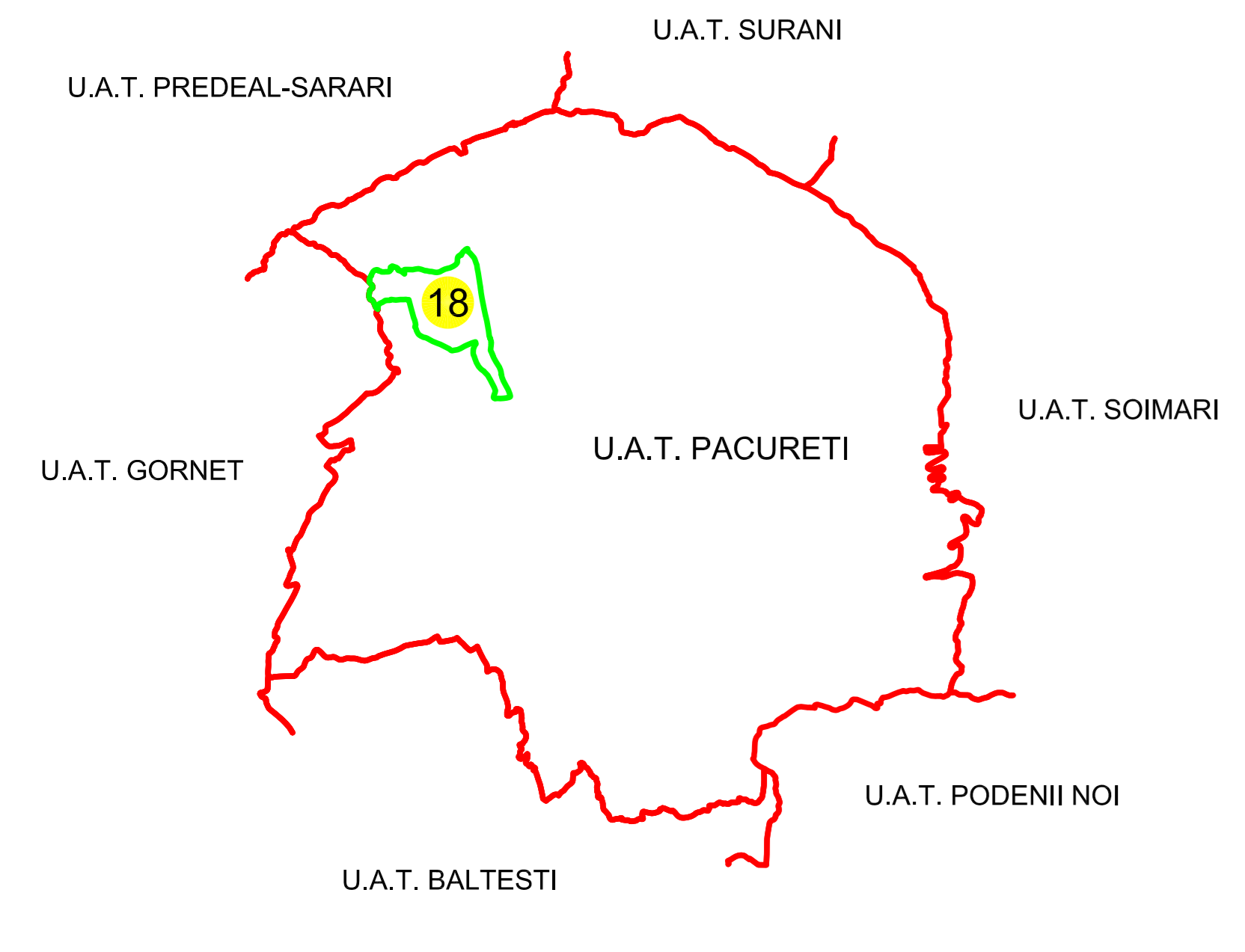
LEGENDA

Numar Sector	18
Cod constructie	C1
ID imobil	1055
Numar tarla	T 2
Numar postal	8
Limita sector	(Green line)
Limita imobil	(Black line)
Limita intravilan	(Blue line)
Limita U.A.T.	(Red line)
Limita constructie	(Grey line)



U.A.T. GORNET

Schita cu dispunerea sectorului cadastral  
Scara 1:50000



Executant:  
ALEXANDRESCU EMBL -  
ALEXANDRU P.P.A.  
Data: 29.01.2024