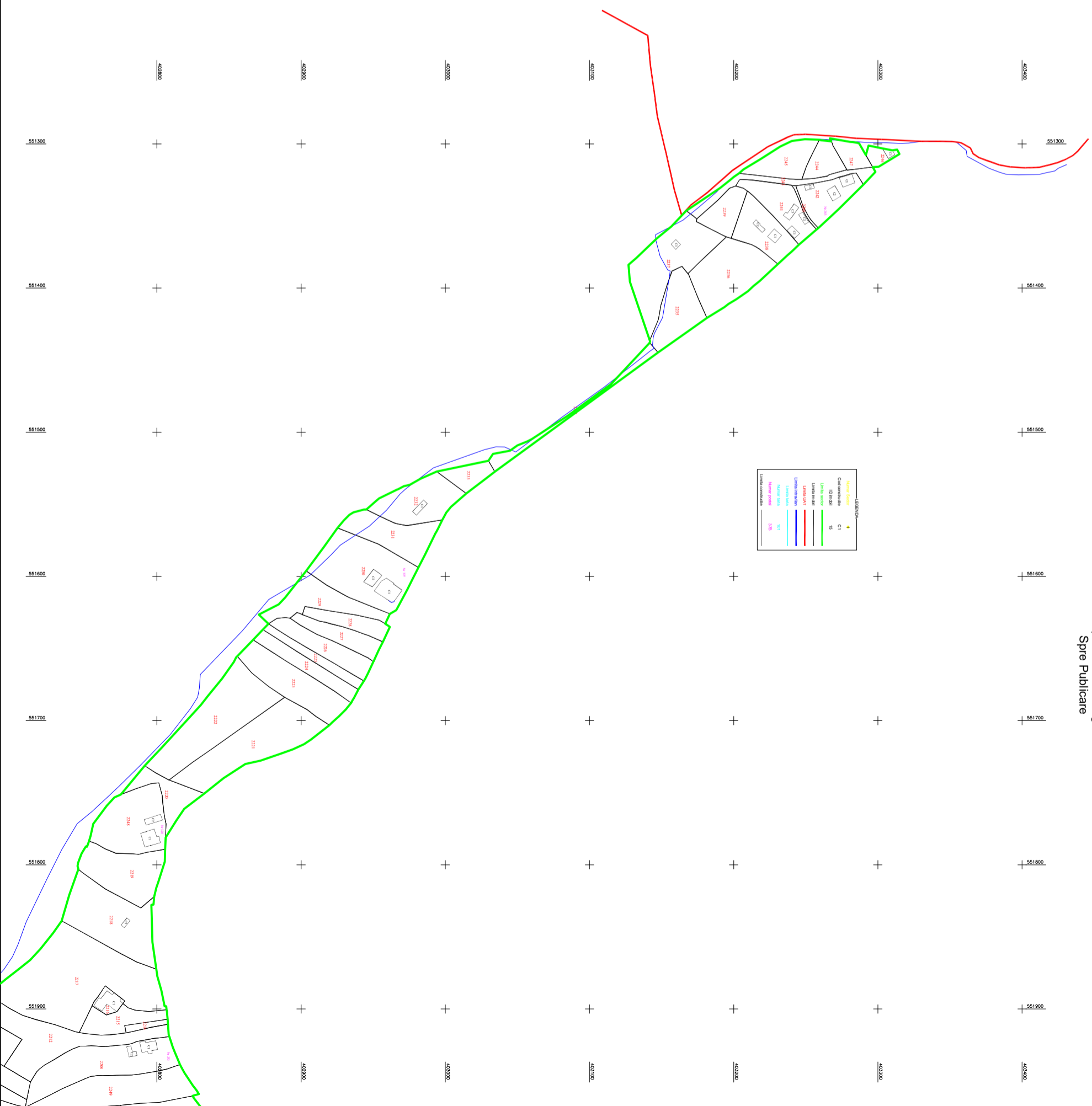
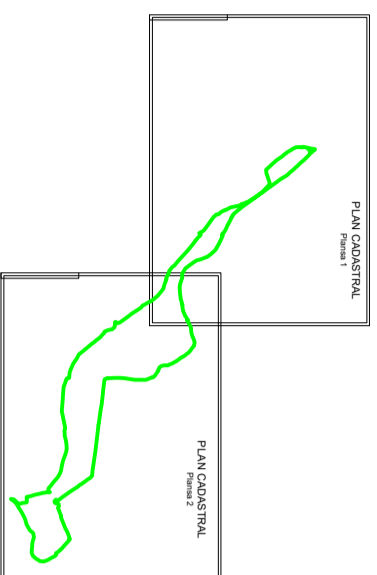
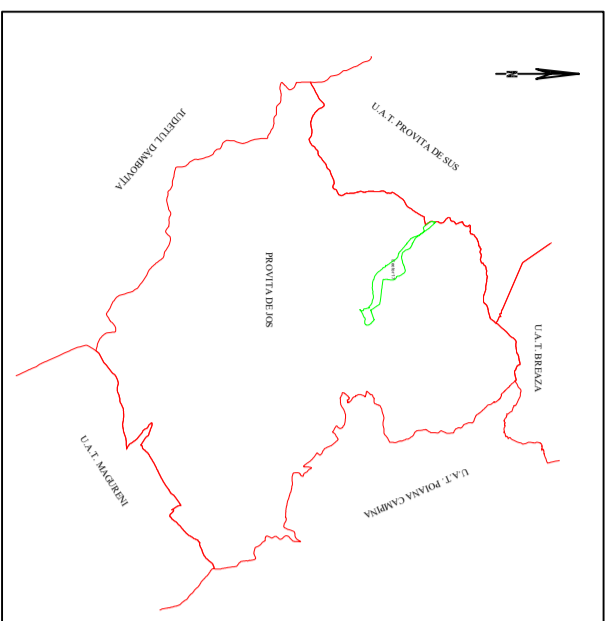


PLAN CADASTRAL
UAT: Provița de Jos, județul: PRAHOVA, Sect. cad. 17, plansa 1
Scara 1:1000
Sistem de proiectie: stereografic 1970
Spre Publicare

Schita dispunerii
sectoarelor cadastrale
Scara 1:50000



Legend (Legendă)

Carton de teren	+
Cart contabile	C1
UAT înalt	IS
Linia roșie	IS
Linia verde	IS
Linia albastră	IS
Linia neagră	IS
Linia roșie	IS
Linia verde	IS
Linia albastră	IS
Linia neagră	IS
Linia roșie	IS
Linia verde	IS
Linia albastră	IS
Linia neagră	IS

Elaborat de SC Proiect Geos S.R.L.
Data: 16.02.2024