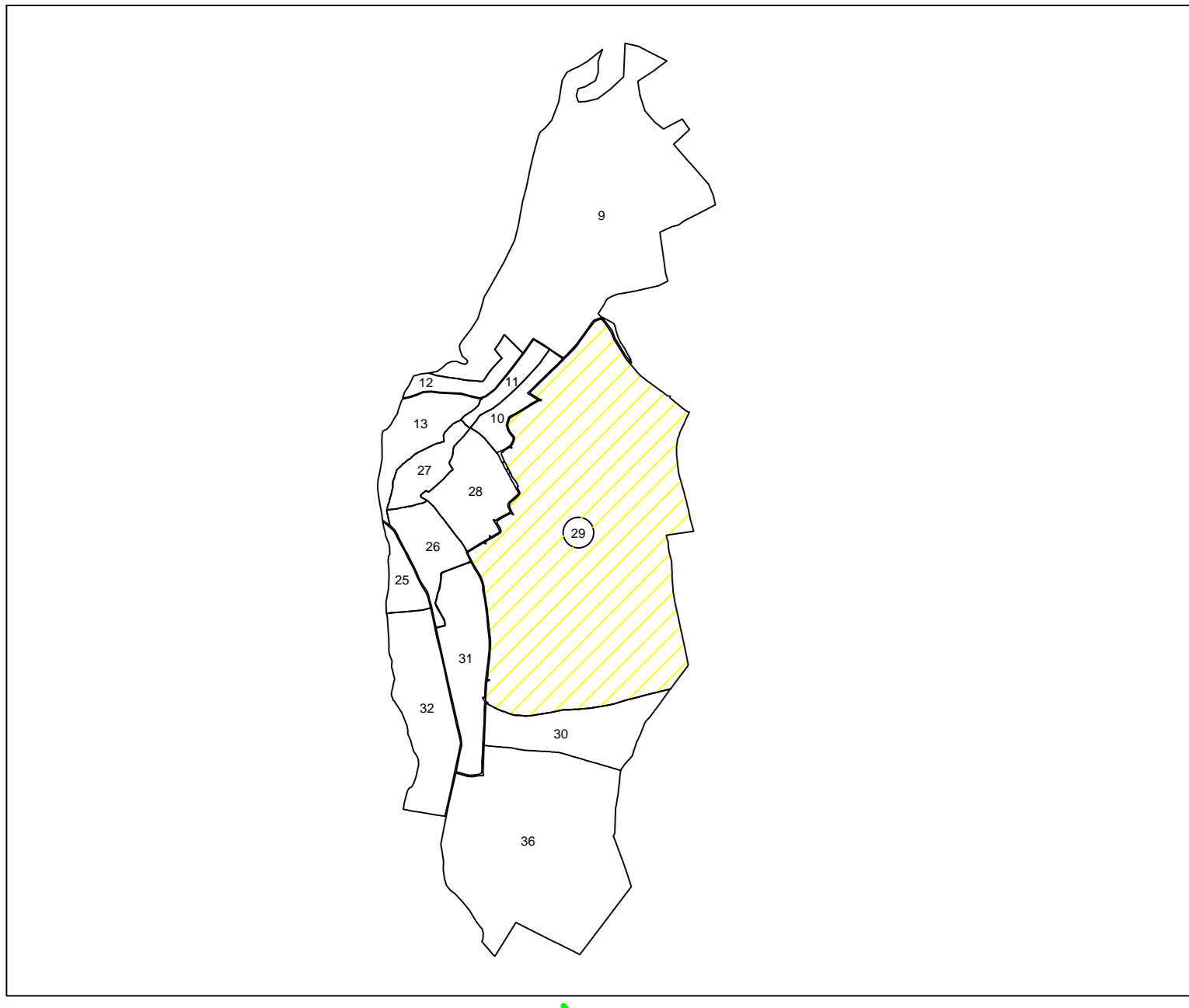


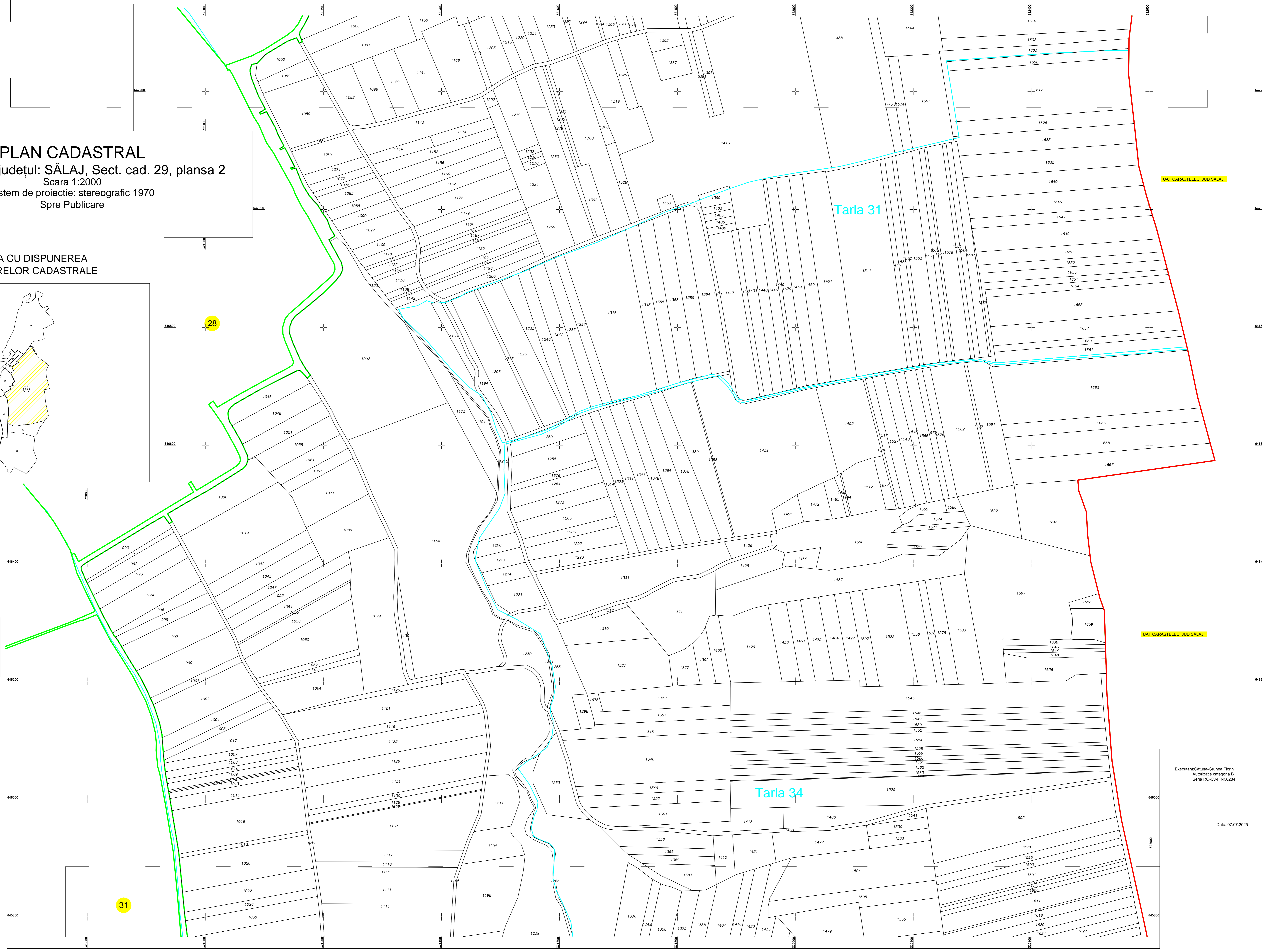
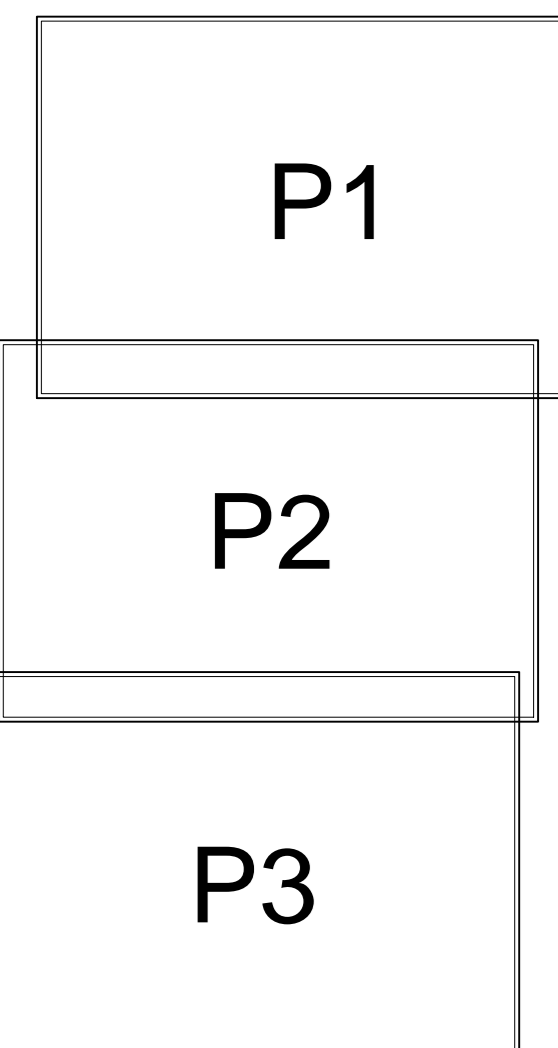
PLAN CADASTRAL
UAT: Camăr, județul: SĂLAJ, Sect. cad. 29, planșa 2
Scara 1:2000
Sistem de proiectie: stereografic 1970
Spre Publicare

**SCHITA CU DISPUNEREA
SECTOARELOR CADASTRALE**



LEGENDA

Numar sector	28
Cod constructie	C1
ID metru	1300
Limita sector	—
Limita imobil	—
Hidrografie	—
Limita UAT	—
Limita intravilan	—
Limita tarla	—
Numar tarla	31
Numar postal	20
Limita constructie	—



Executant: Călușa-Grunea Florin
Autorizație categoria B
Seria RO-CJ-F Nr. 0284

Data: 07.07.2025