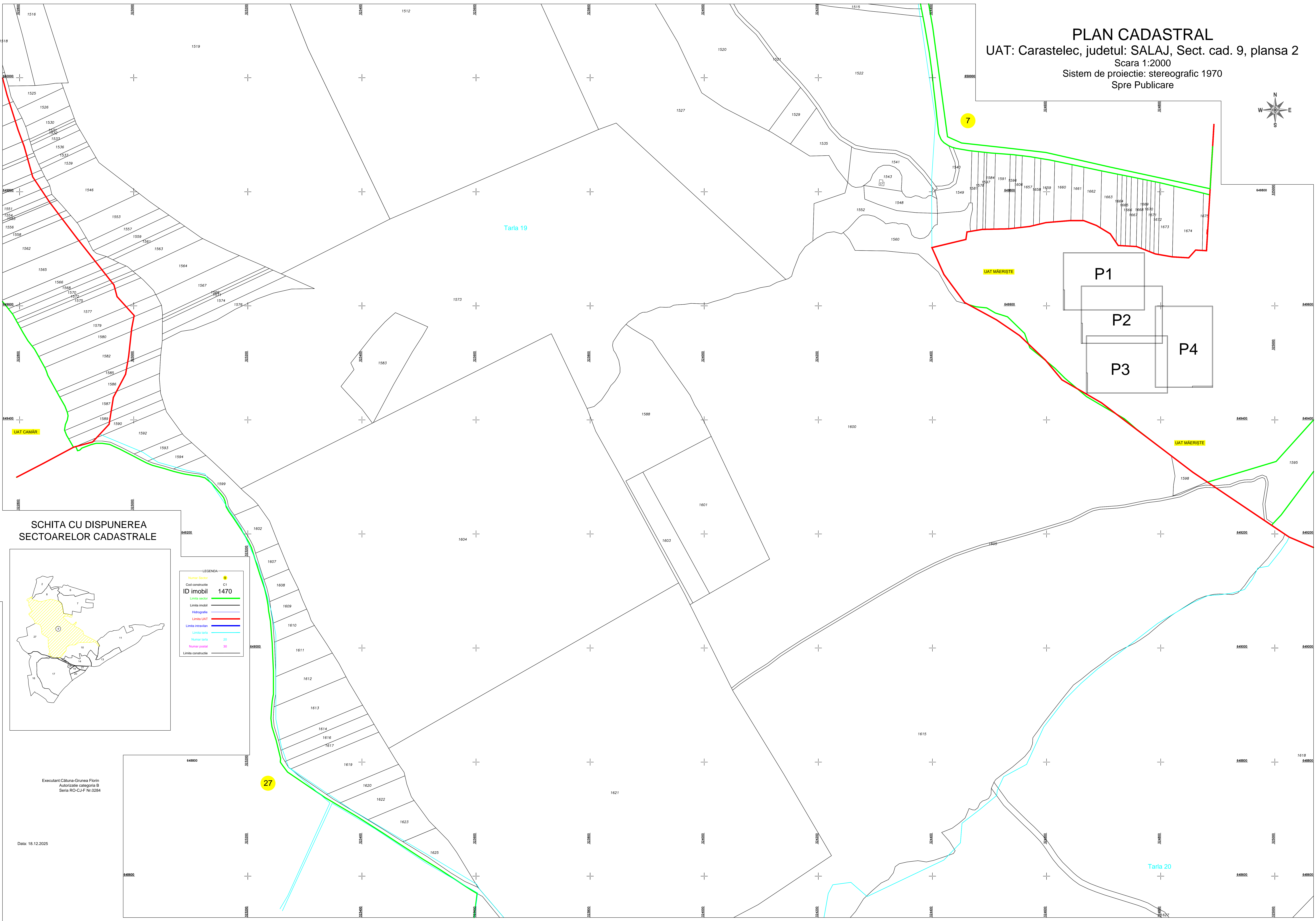
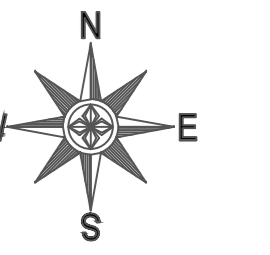
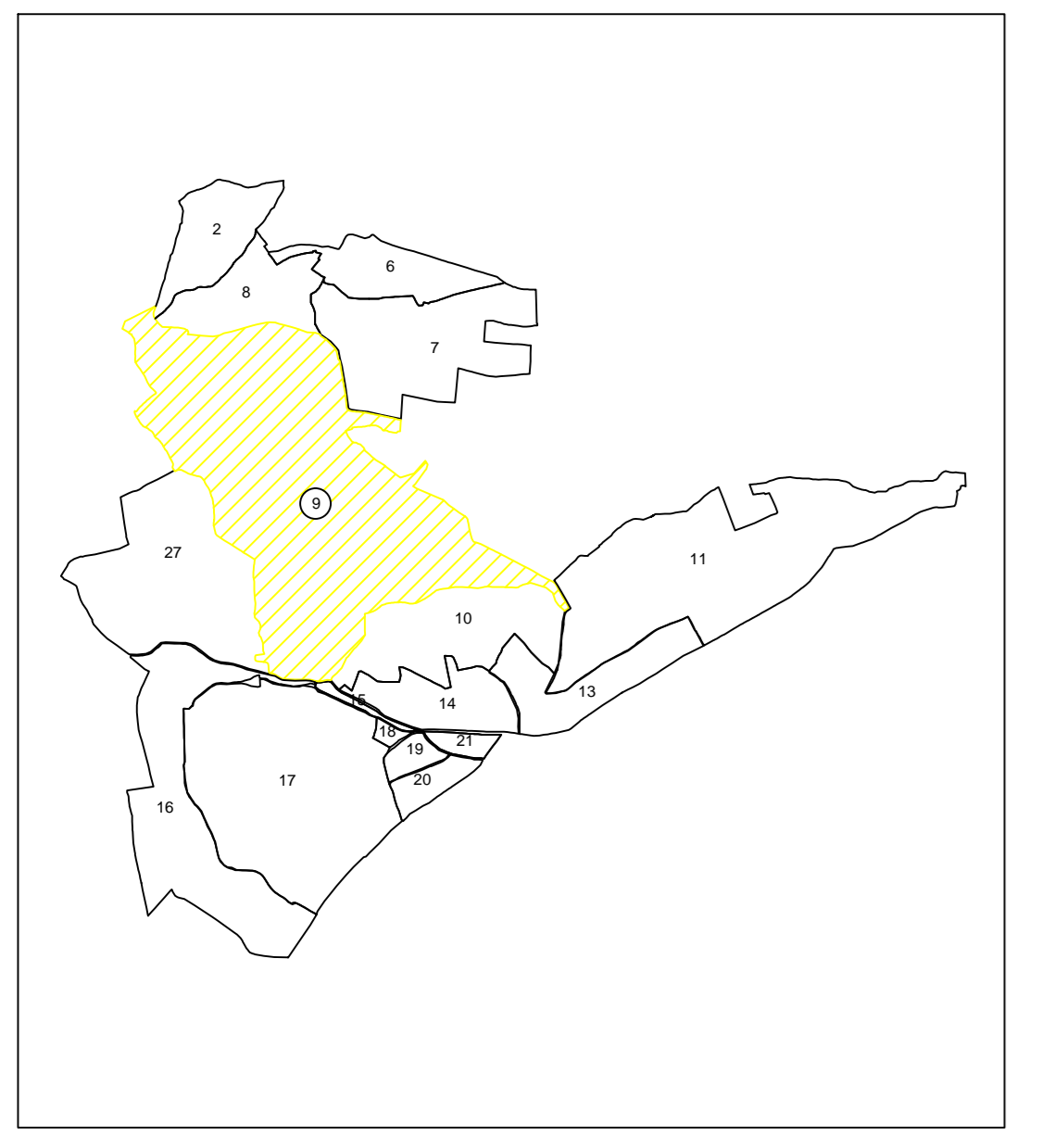


**PLAN CADASTRAL**  
UAT: Carastelec, judetul: SALAJ, Sect. cad. 9, plansa 2  
Scara 1:2000  
Sistem de proiectie: stereografic 1970  
Spre Publicare



**SCHITA CU DISPUNEREA  
SECTOARELOR CADASTRALE**



LEGENDA

Numar sectiune	7
Cod cadastru	C1
ID imobil	1470
Limita parcela	[Green line]
Limita imobila	[Red line]
Limita UAT	[Red line]
Limita intravilan	[Blue line]
Limita tarla	[Cyan line]
Numar tarla	20
Numar postal	30
Limita constructie	[Black line]

Executant: Cătușă-Grușea Florin  
Autorizație categorie B  
Seria RO-CJ-F Nr.0284

Data: 18.12.2025

27

7

Tarla 19

P1

P2

P3

P4

UAT MAERISTE

UAT MAERISTE

Tarla 20