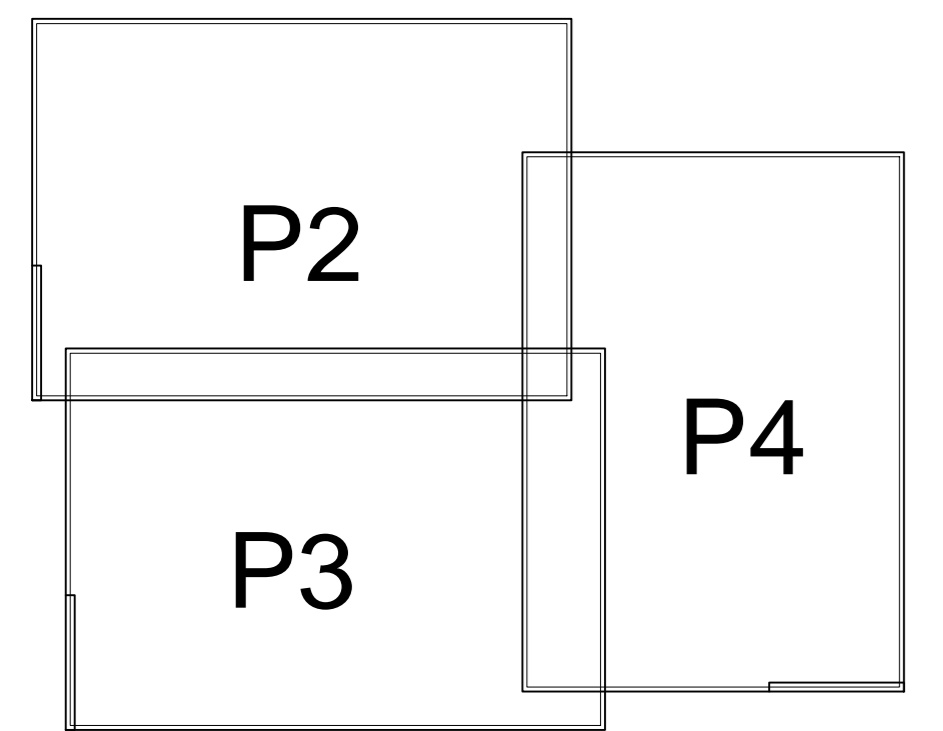
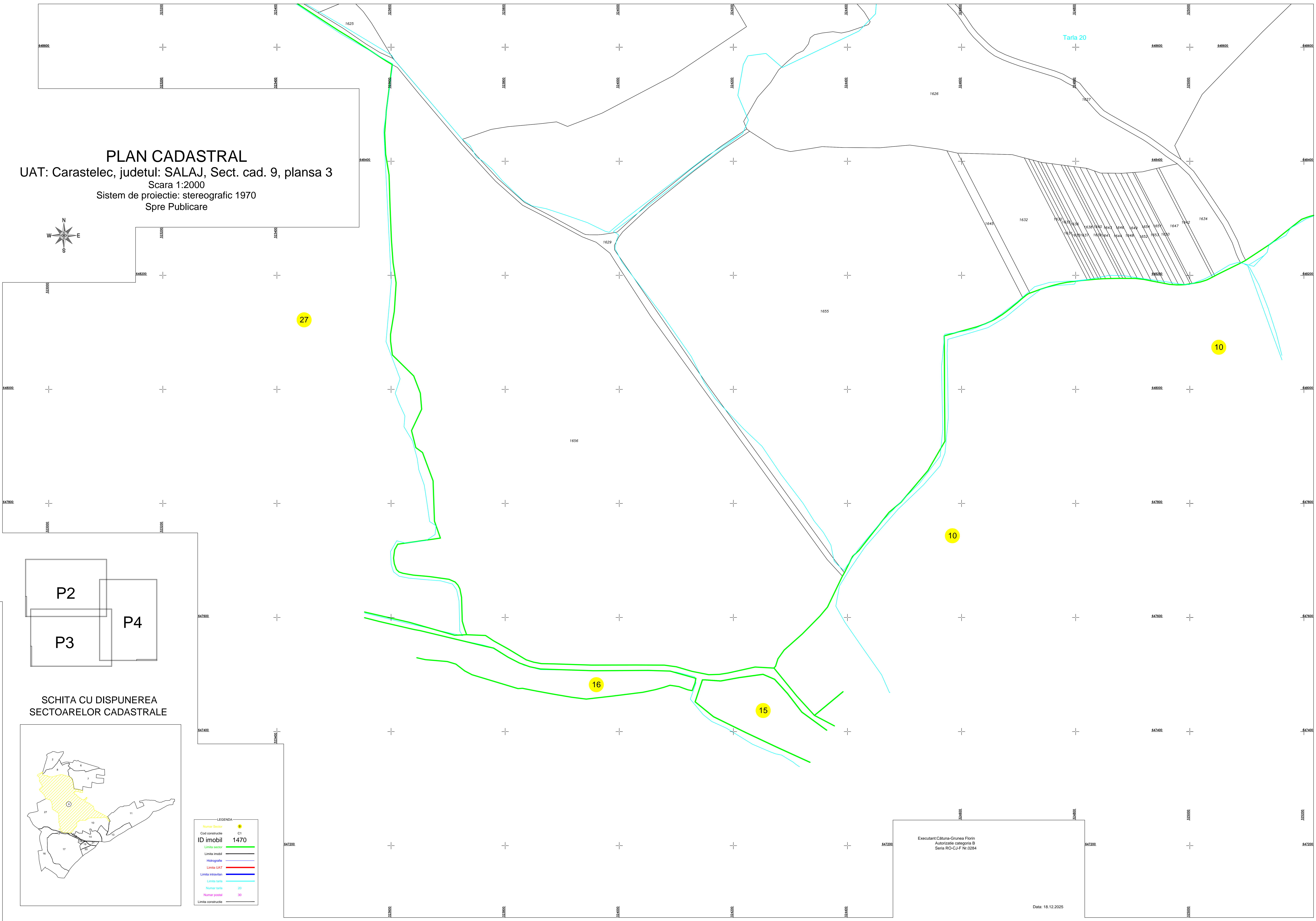
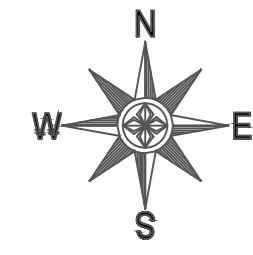
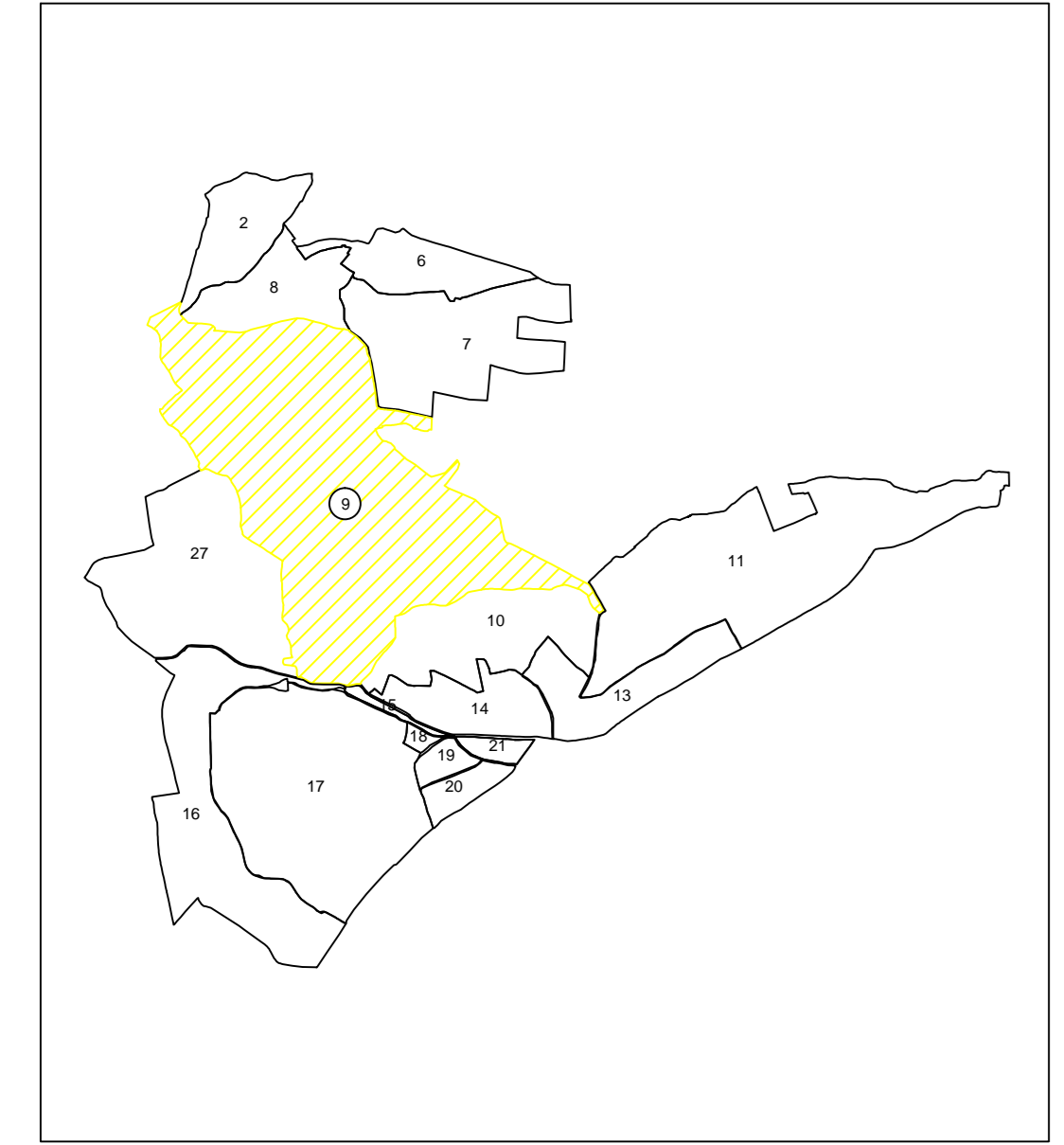


PLAN CADASTRAL
UAT: Carastelec, judetul: SALAJ, Sect. cad. 9, planșa 3
Scara 1:2000
Sistem de proiectie: stereografic 1970
Spre Publicare



SCHITA CU DISPUNEREA
SECTOARELOR CADASTRALE



LEGENDA

Numar Sector	●
Cod constructie	C1
ID imobil	1470
Limita sector	—
Limita imobil	—
Hidrografe	—
Limita UAT	—
Limita intravilan	—
Limita tarla	—
Numar tarla	20
Numar posesor	30
Limita constructie	—

Executant: Căstuna-Grunea Florin
Autoritate categoria B
Seria RO-CJ-F Nr.0284

Data: 18.12.2025