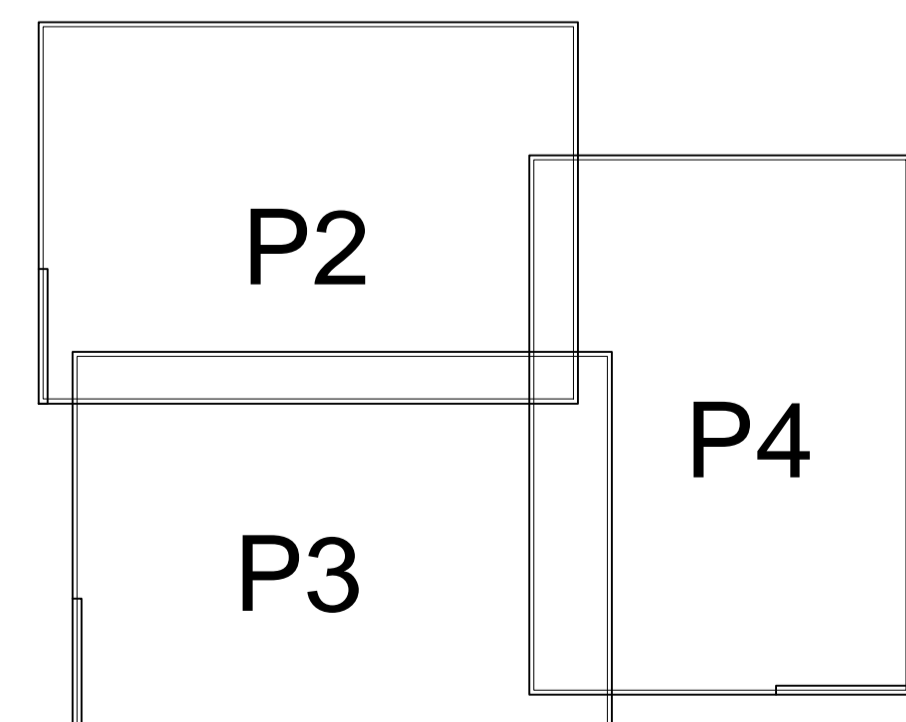
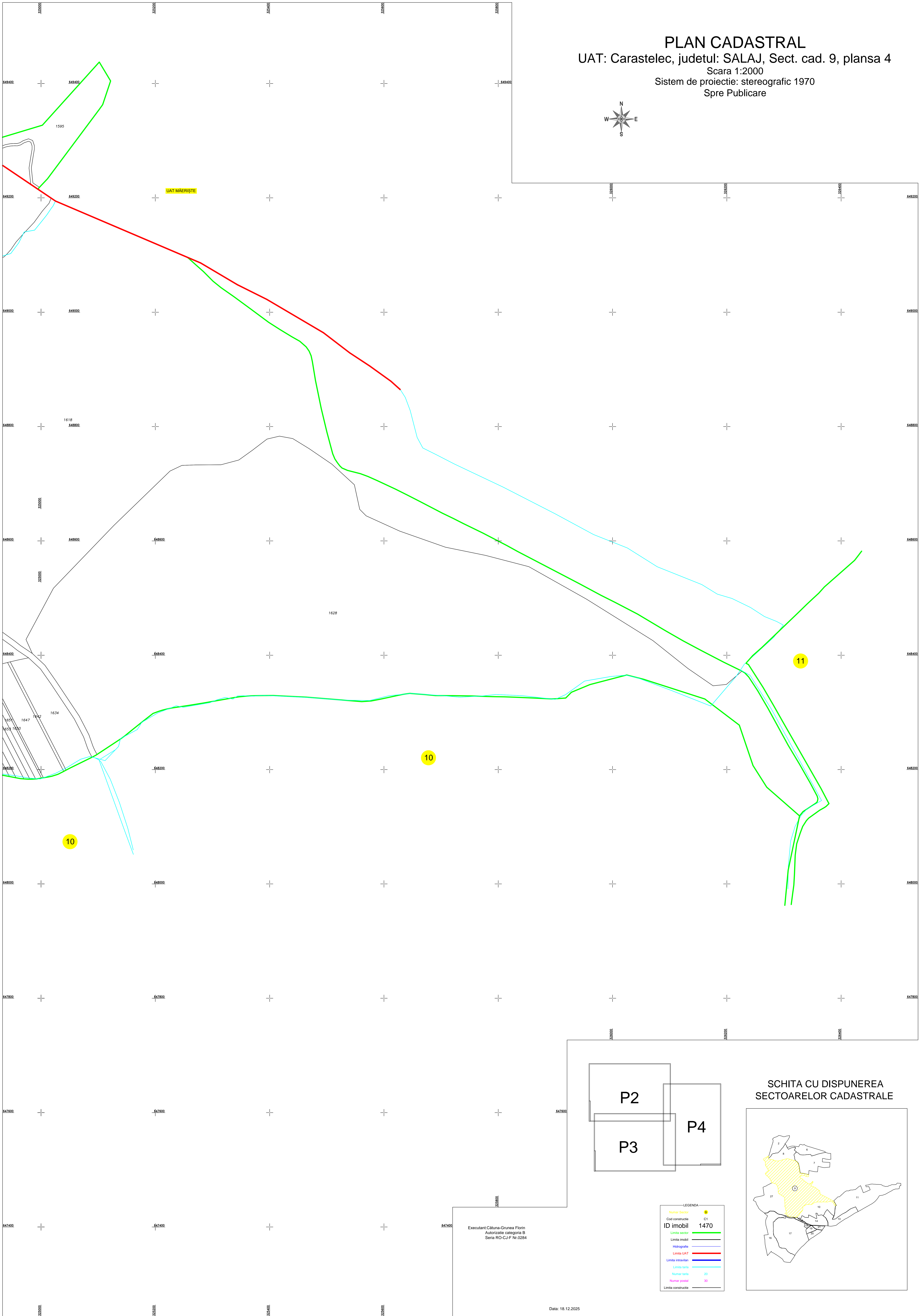
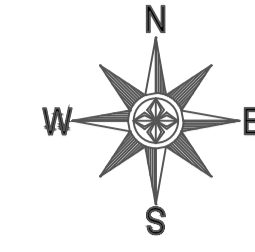
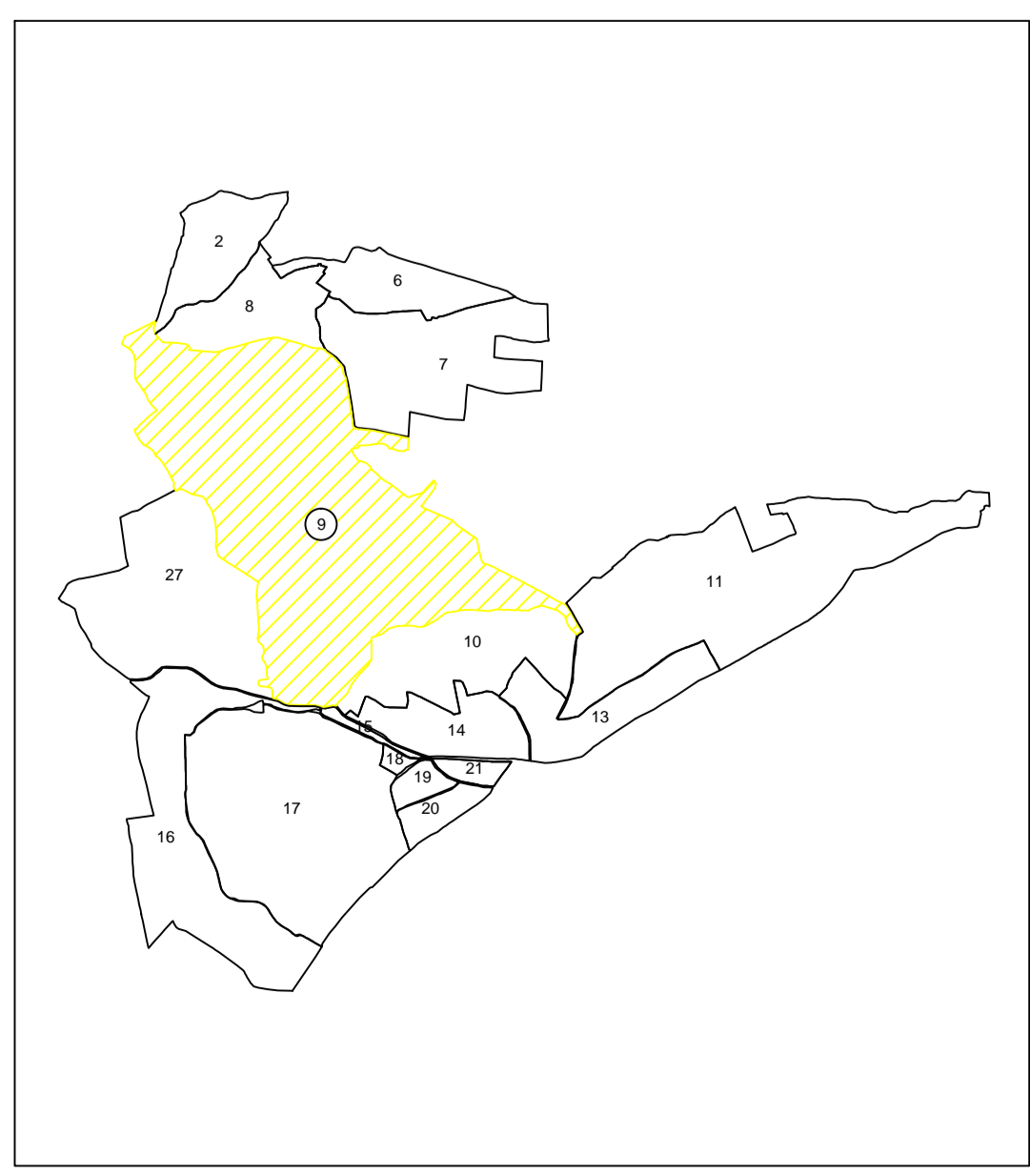


PLAN CADASTRAL
 UAT: Carastelec, judetul: SALAJ, Sect. cad. 9, plansa 4
 Scara 1:2000
 Sistem de proiectie: stereografic 1970
 Spre Publicare



SCHITA CU DISPUNEREA SECTOARELOR CADASTRALE



LEGENDA

Numar Sector	10
Cod constructie	C1
ID imobil	1470
Limita sector	[Green line]
Limita imobil	[Black line]
Hidrografe	[Blue line]
Limita UAT	[Red line]
Limita intravilan	[Cyan line]
Limita sat	[Cyan line]
Numar sat	23
Numar postal	30
Limita constructie	[Black line]

Executant: Cățuna-Grunea Florin
 Autorizație categoria B
 Seria RD-CJ-F Nr.0284