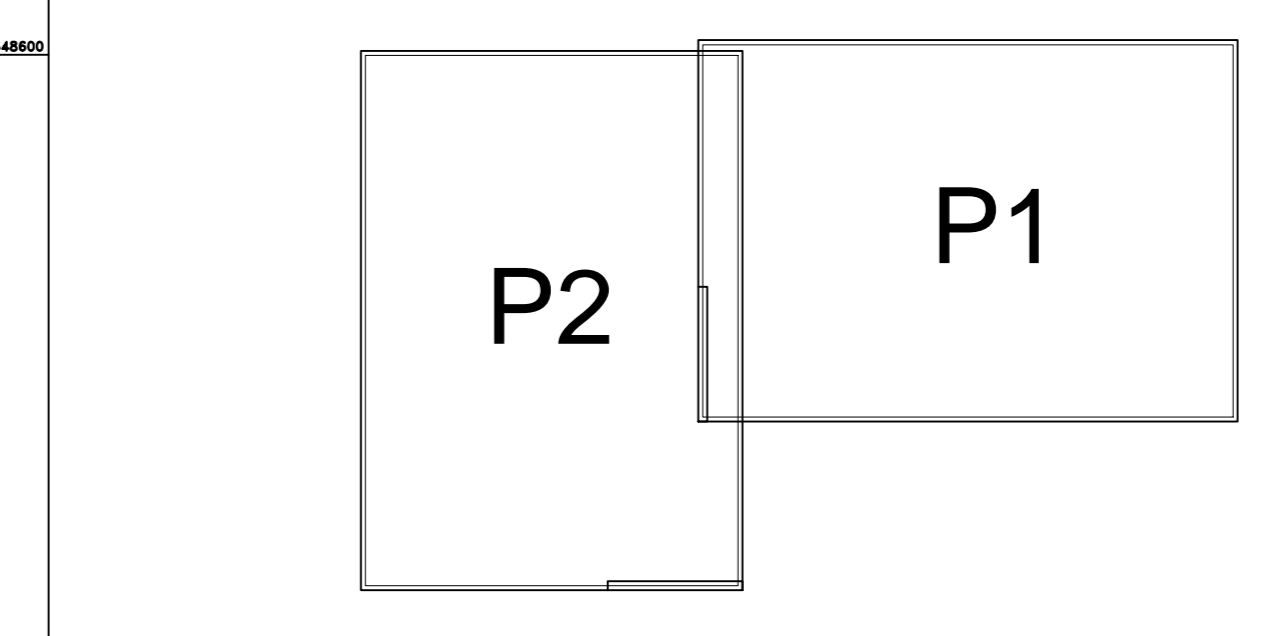
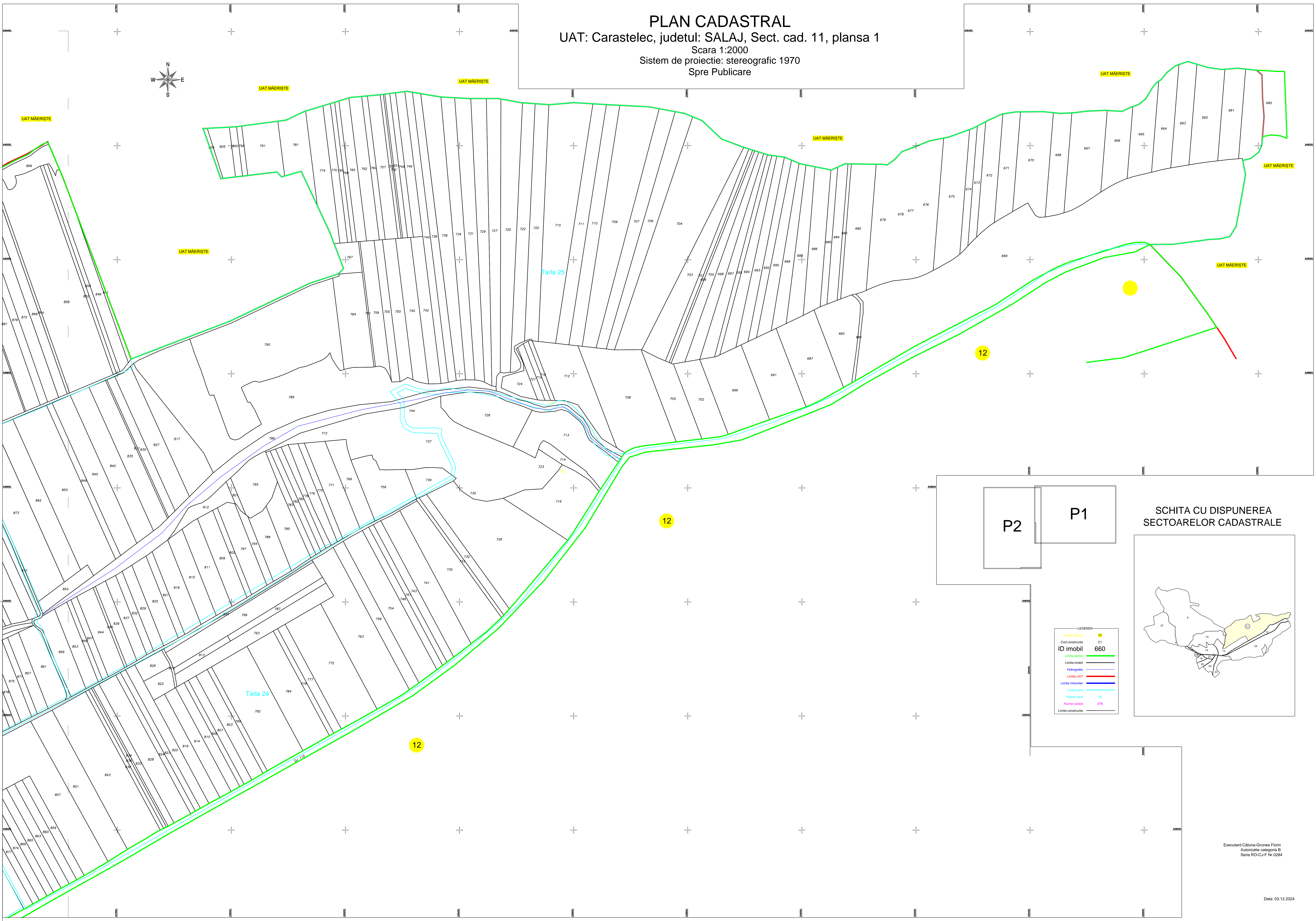

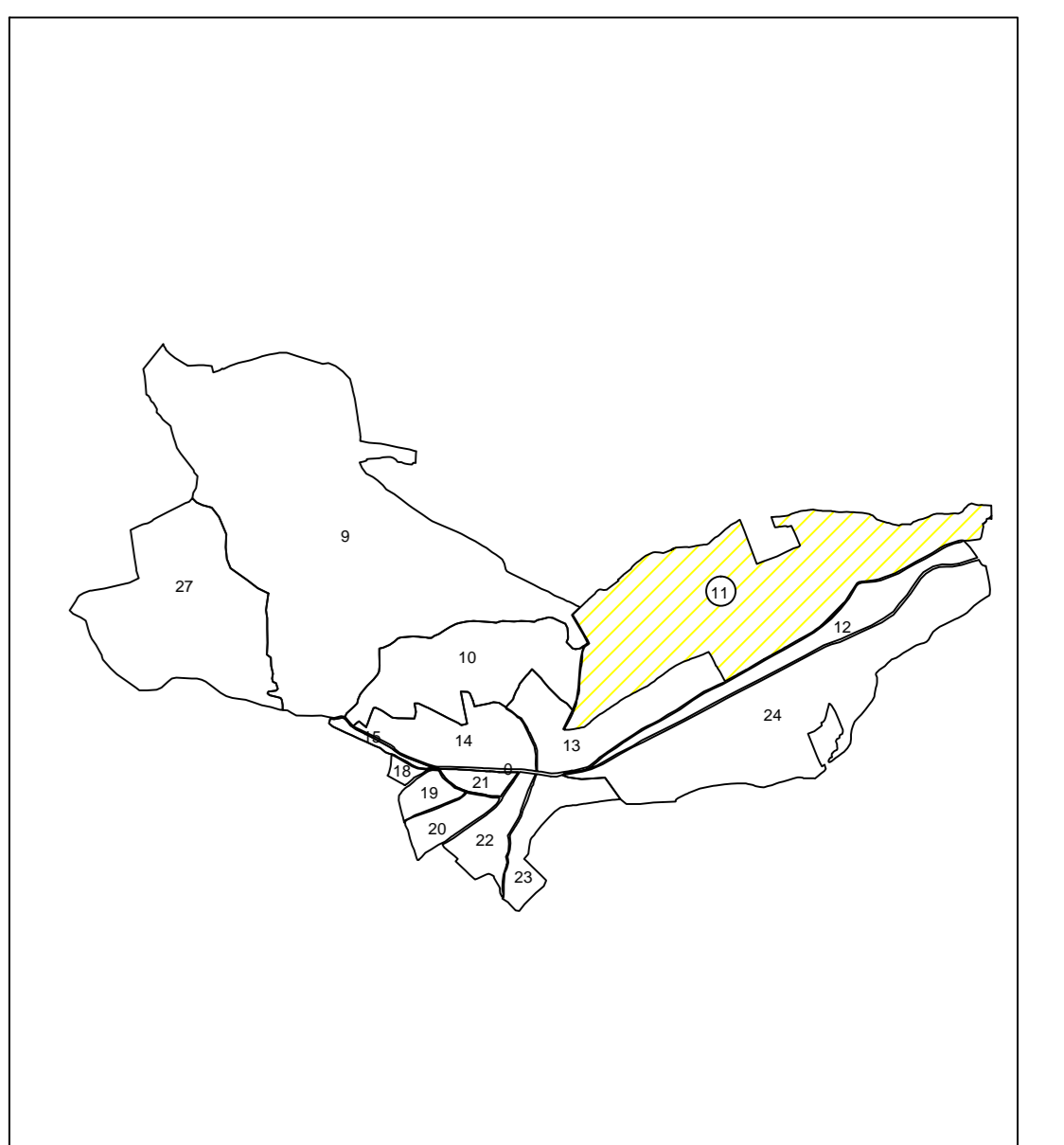


PLAN CADASTRAL
UAT: Carastelec, judetul: SALAJ, Sect. cad. 11, plansa 1
Scara 1:2000
Sistem de proiectie: stereografic 1970
Spre Publicare



**SCHITA CU DISPUNEREA
SECTORILOR CADASTRALE**



LEGENDA

Numar sector	11
Cod constructie	C1
ID imobil	660
Limita sector	—
Limita imobil	—
Hidrografie	—
Limita UAT	—
Limita intravilan	—
Limita tarla	—
Numar tarla	25
Numar postel	378
Limita constructie	—

Executant: Căstuna-Grunea Florin
Autorizație categoria B
Seria RO-CJ-F Nr. 0284