
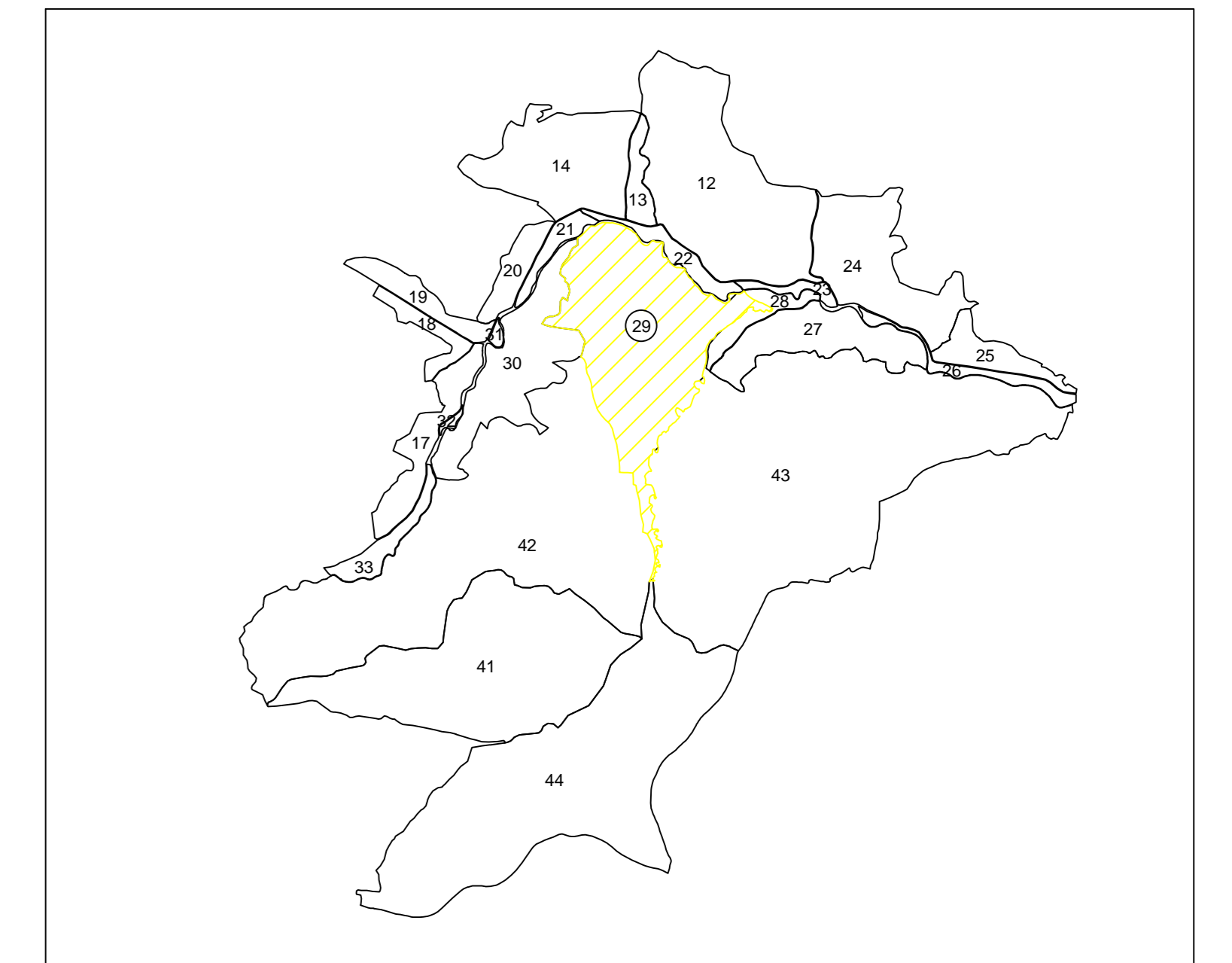


**PLAN CADASTRAL**  
 UAT: Zalha, județul: SĂLAJ, Sect. cad. 29, plansa 1  
 Scara 1:2000  
 Sistem de proiectie: stereografic 1970  
 Spre Publicare

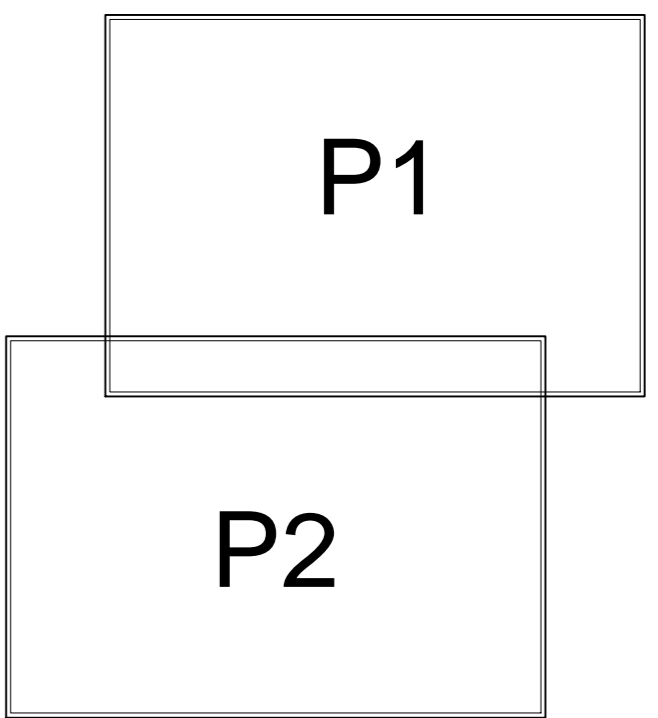


**SCHITA CU DISPUNEREA  
 SECTOARELOR CADASTRALE**



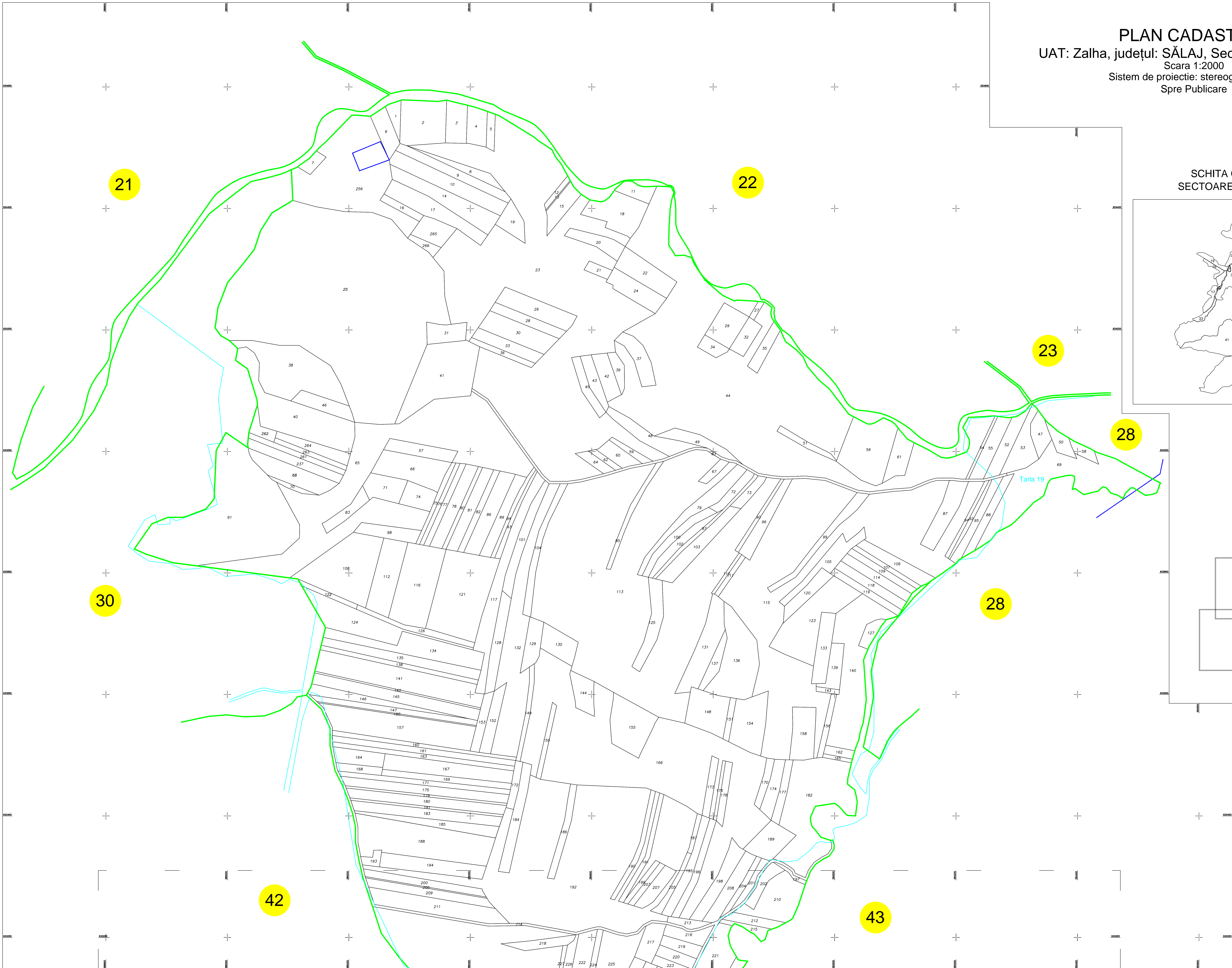
**LEGENDA**

Numar sector	29
Cod constructie	C1
ID mobil	50
Limita sector	— (green line)
Limita mobil	— (black line)
Hidrografie	— (blue line)
Limita UAT	— (red line)
Limita intravilan	— (black line)
Limita tarla	— (cyan line)
Numar tarla	19
Numar postal	10
Limita constructie	— (black line)



Executant: Călușa-Grunea Florin  
 Autoritatea categoriei B  
 Seria RO-CJ-F Nr.0284

Data: 15.10.2025



Tarla 19