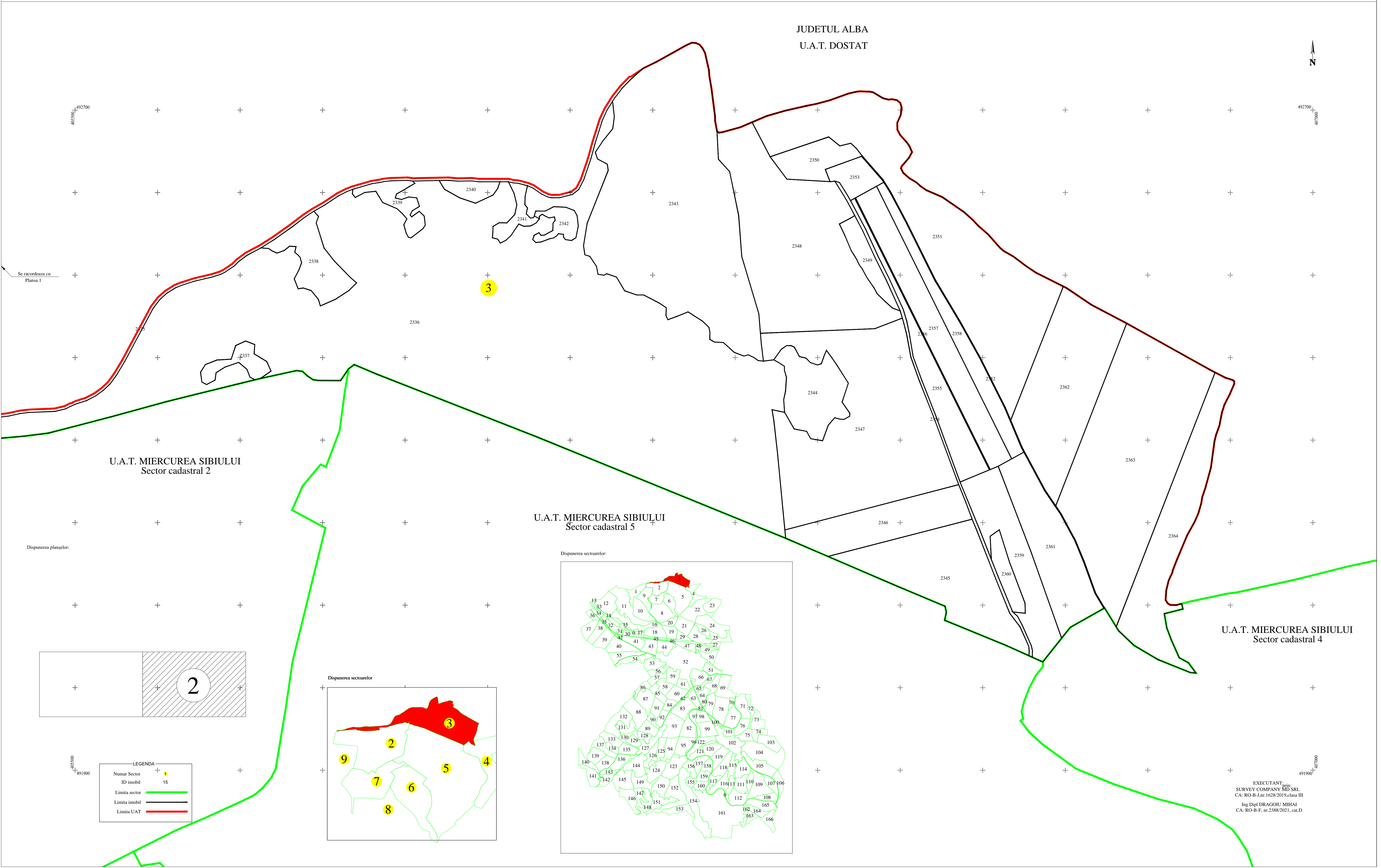


**PLAN CADASTRAL**  
 UAT: Miercurea Sibiului, judetul: SIBIU, Sect. cad. 3, plansa 2  
 Scara 1:2000  
 Sistem de proiectie: stereografic 1970  
 Spre publicare

JUDETUL ALBA  
 U.A.T. DOSTAT



U.A.T. MIERCUREA SIBIULUI  
 Sector cadastral 2

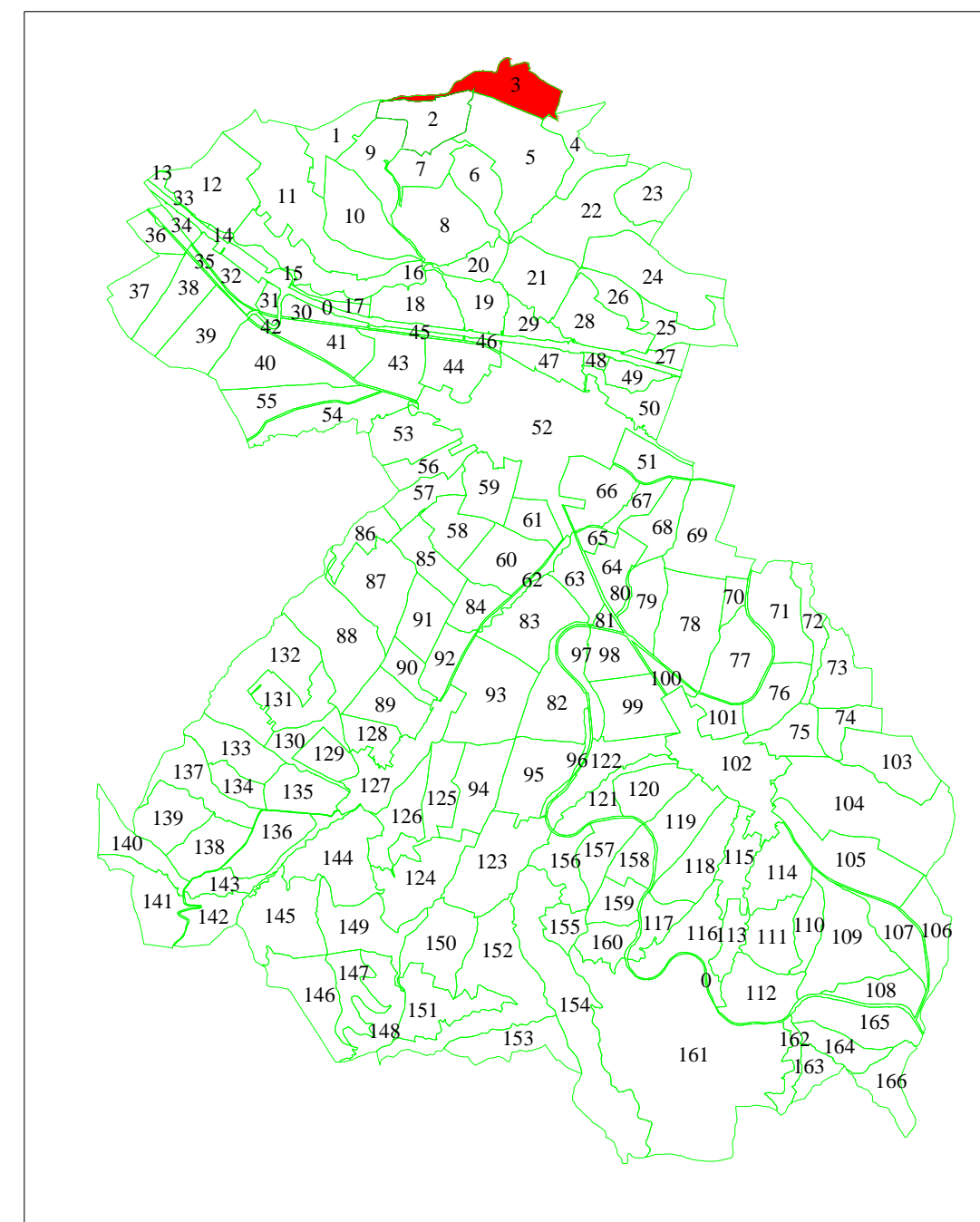
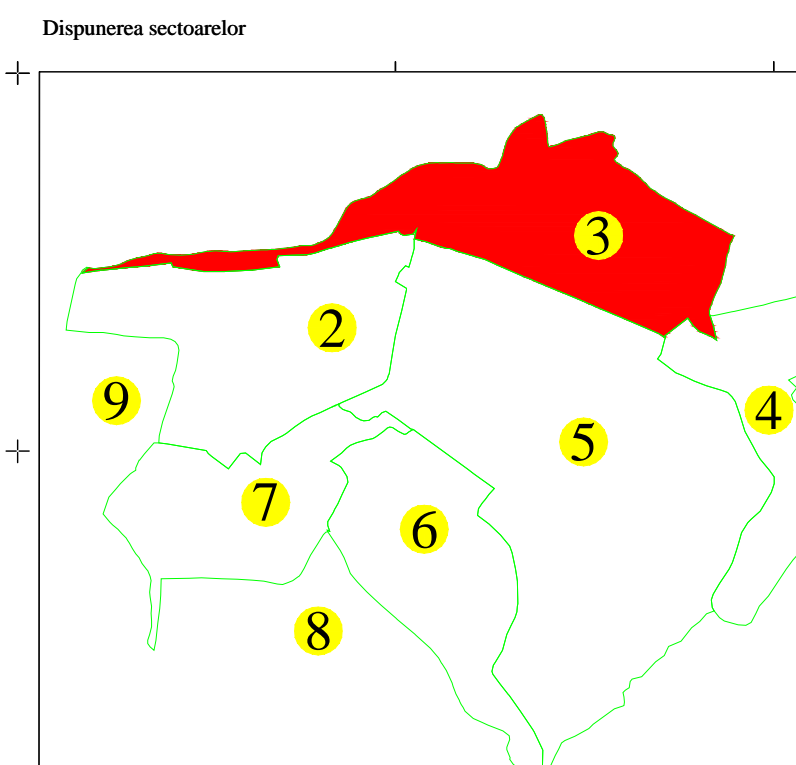
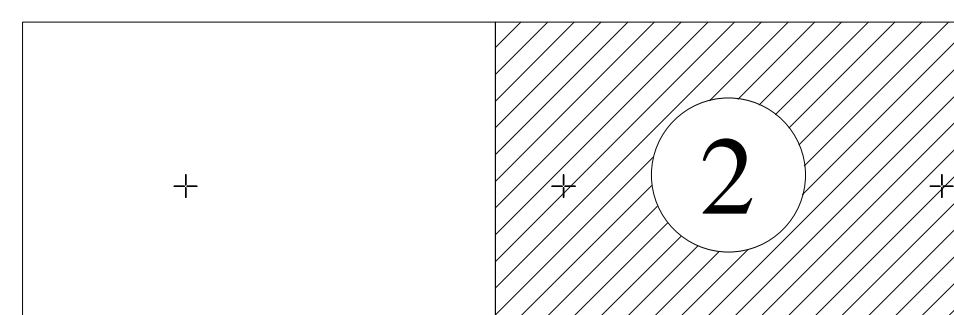
U.A.T. MIERCUREA SIBIULUI  
 Sector cadastral 5

U.A.T. MIERCUREA SIBIULUI  
 Sector cadastral 4

Se racordeaza cu  
 Plansa 1

Disponerea planșelor:

Disponerea sectoarelor:



LEGENDA

Numar Sector	+
ID imobil	15
Limita sector	— (green line)
Limita imobil	— (black line)
Limita UAT	— (red line)

EXECUTANT: **brin**  
 SURVEY COMPANY MD SRL  
 CA: RO-B-Jnr.1628/2019,clasa III  
 Ing Dipl DRAGOHU MIHAI  
 CA: RO-B-F. nr.2388/2021, cat. D