

# PLAN CADASTRAL

## UAT: Periam, judetul: TIMIS, Sect. cad. 10, plansa 2

Scara 1:2000

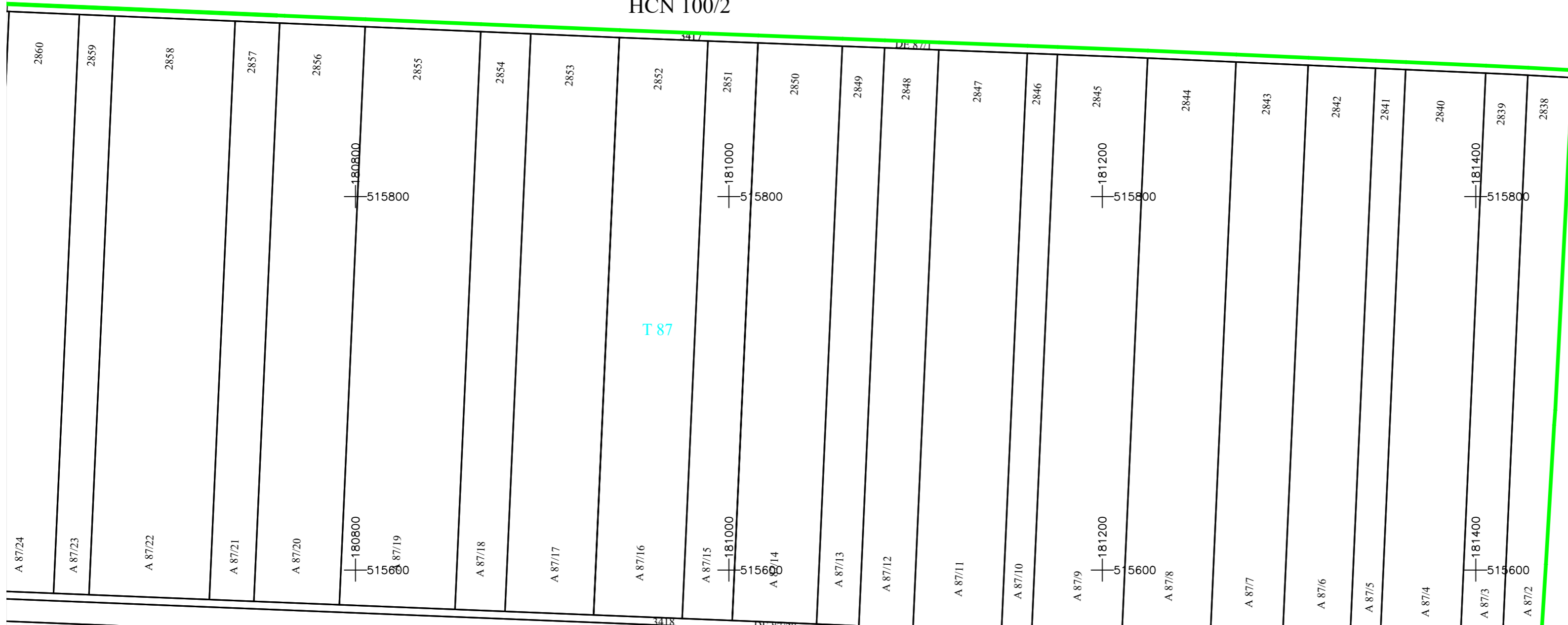
Sistem de proiectie: stereografic 1970

Spre Publicare

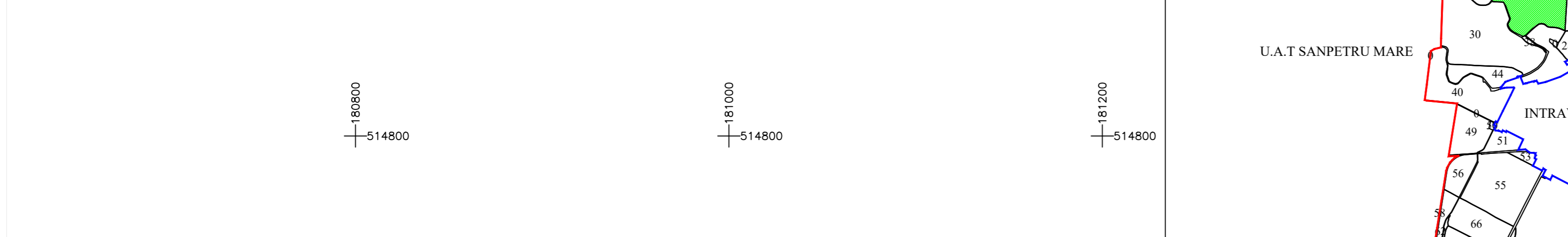

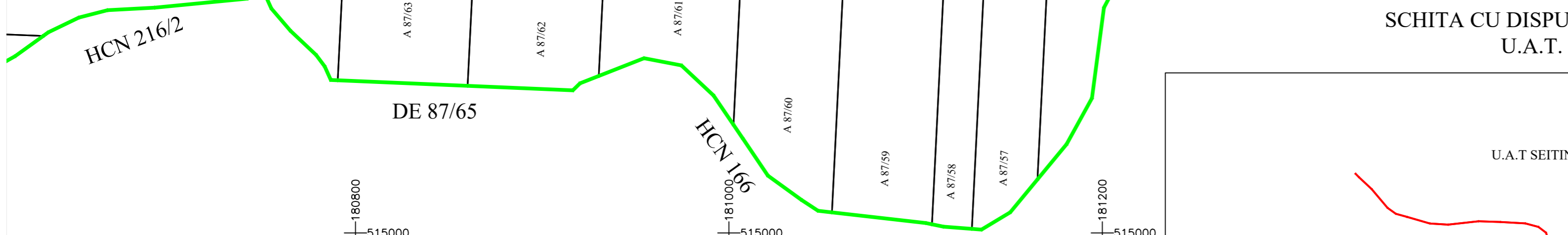


180800 181000 181200 181400 181600  
 516000 516000 516000 516000 516000

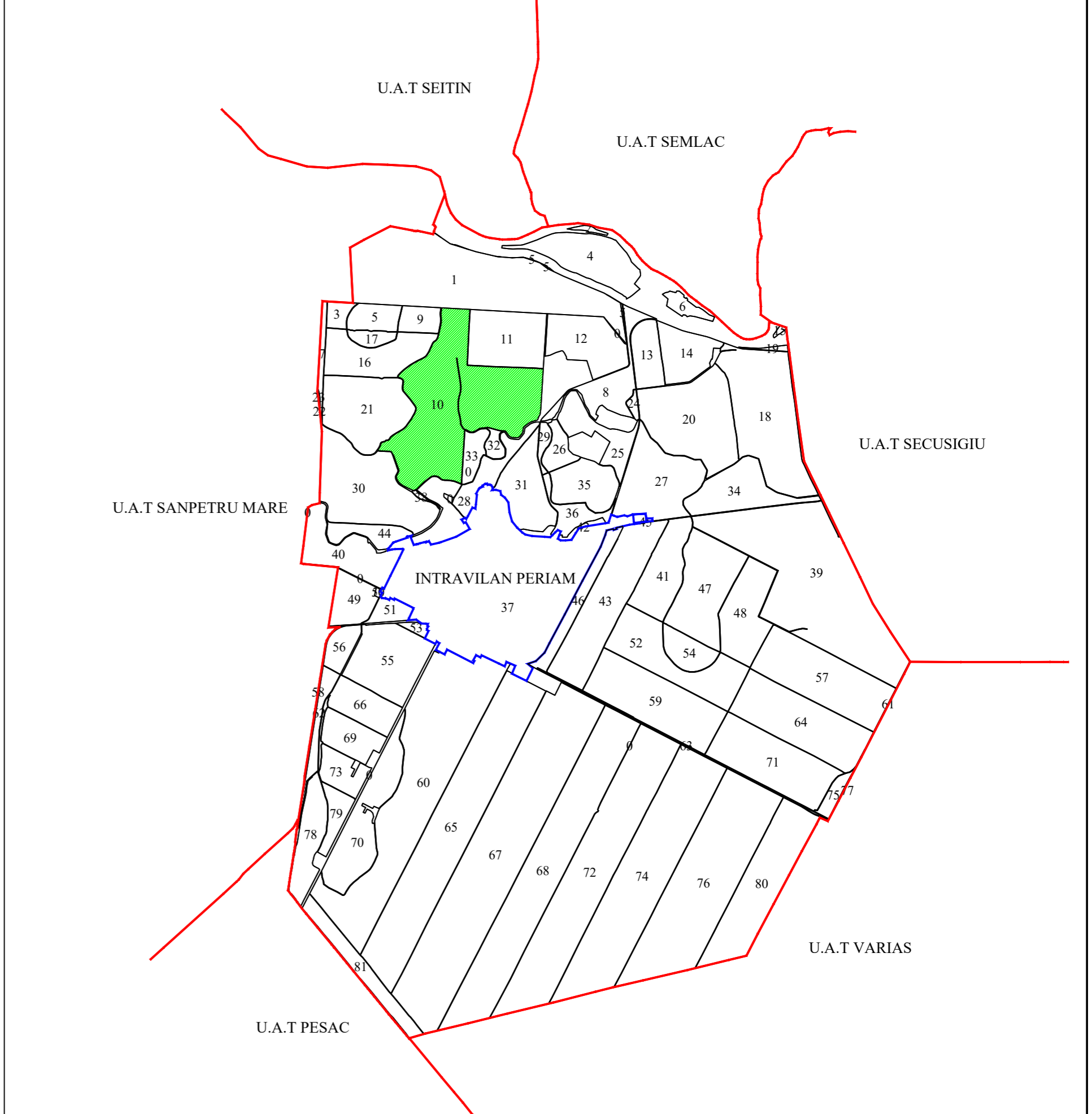
HCN 100/2



DE 87/70



SCHITA CU DISPUNEREA SECTOARELOR CADASTRALE  
 U.A.T. PERIAM JUDEUL TIMIS



Executant: SC LUCO CAD SRL  
 Data: 21.03.2024

LEGENDA	
Numar Sector	10
ID imobil	2786
Limita sector	
Limita imobil	
Limita UAT	
Numar turla	1052, 87, 1051/17/1 212, 211, 213



180800 181000 181200 181400 181600  
 514800 514800 514800 514800 514800  
 181000 181200 181400 181600  
 514600 514600 514600 514600 514600