PLAN CADASTRAL

Unitatea Administrativ Teritoriala Stolnici
Judetul Arges
Sector 2

Scara 1:2000

SPRE PUBLICARE

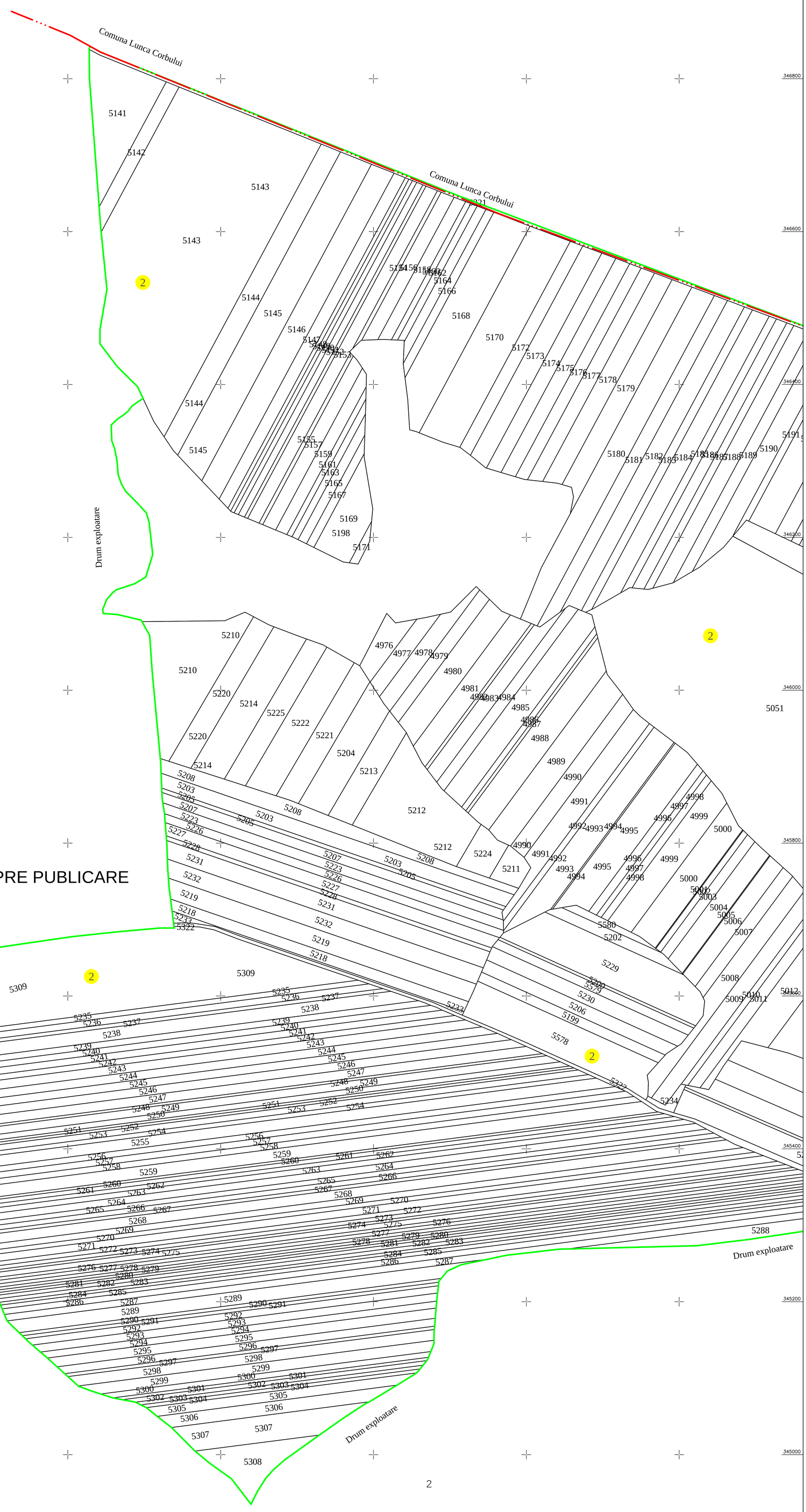

Dispunere Sectoare

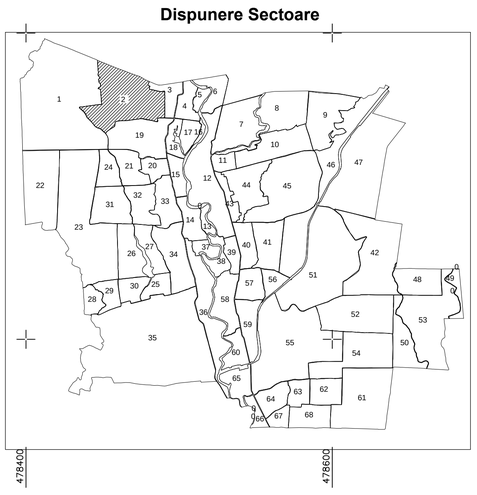

Legenda:

- Limita imobil
- 5300 ID imobil
- Limita UAT
- Limita sector cadastral
- Limita tarla
- 2 Numar sector cadastral

Plansa 1

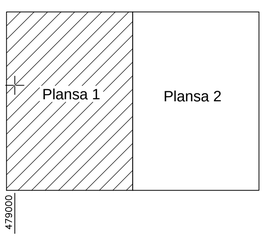

Geani-Ion Patru

Digitally signed by Geani-Ion Patru
Date: 2026.01.15 10:18:29 +02'00'

Executant: S.C. GEOPOSSOLUTION S.R.L

Data: Ianuarie 2026

Sistem de proiectie stereografic 1970