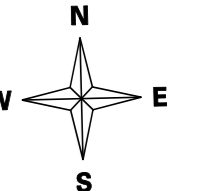


PLAN CADASTRAL

Scara 1:1000  
1 cm plan = 10 cm pe teren

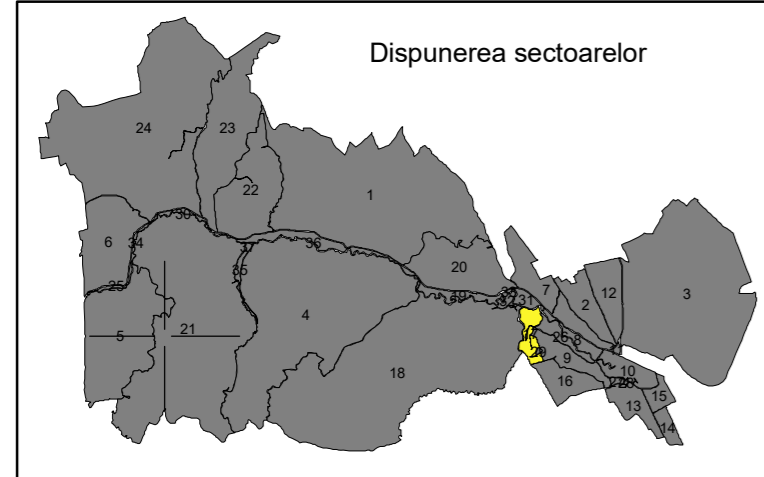
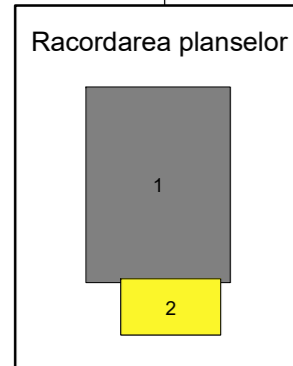
Sector cadastral: 17  
Plansa 2



UAT: Mărgineni  
Judetul: Bacău



640700  
566400  
566300  
566200  
640700  
640800  
640900  
641000  
641100  
641200



Legenda

	Limita teritoriu administrativ		Limita imobil	C1	Numar constructie		Punct de interes		1	Numar Sector cadastral
	Limita Intravilan		Limita constructie		Hidrografie		Scoala		28	Numar postal
	Limita Sector cadastral	2992	Identificator electronic		HR 20					Denumire hidrografie

**RAMBOLL**  
 Certificat de autorizare  
 Clasa I  
 Seria RO-B-J Nr. 2912  
 SC RAMBOLL SOUTH  
 EAST EUROPE

**SEMNAT ELECTRONIC**  
 Sebastian Stoica  
 Autorizatie categoria A, Seria B, nr 3964

Sistem de proiectie: Stereografic 1970  
Data intocmirii: 2025

Copie spre publicare