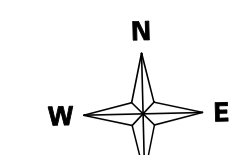


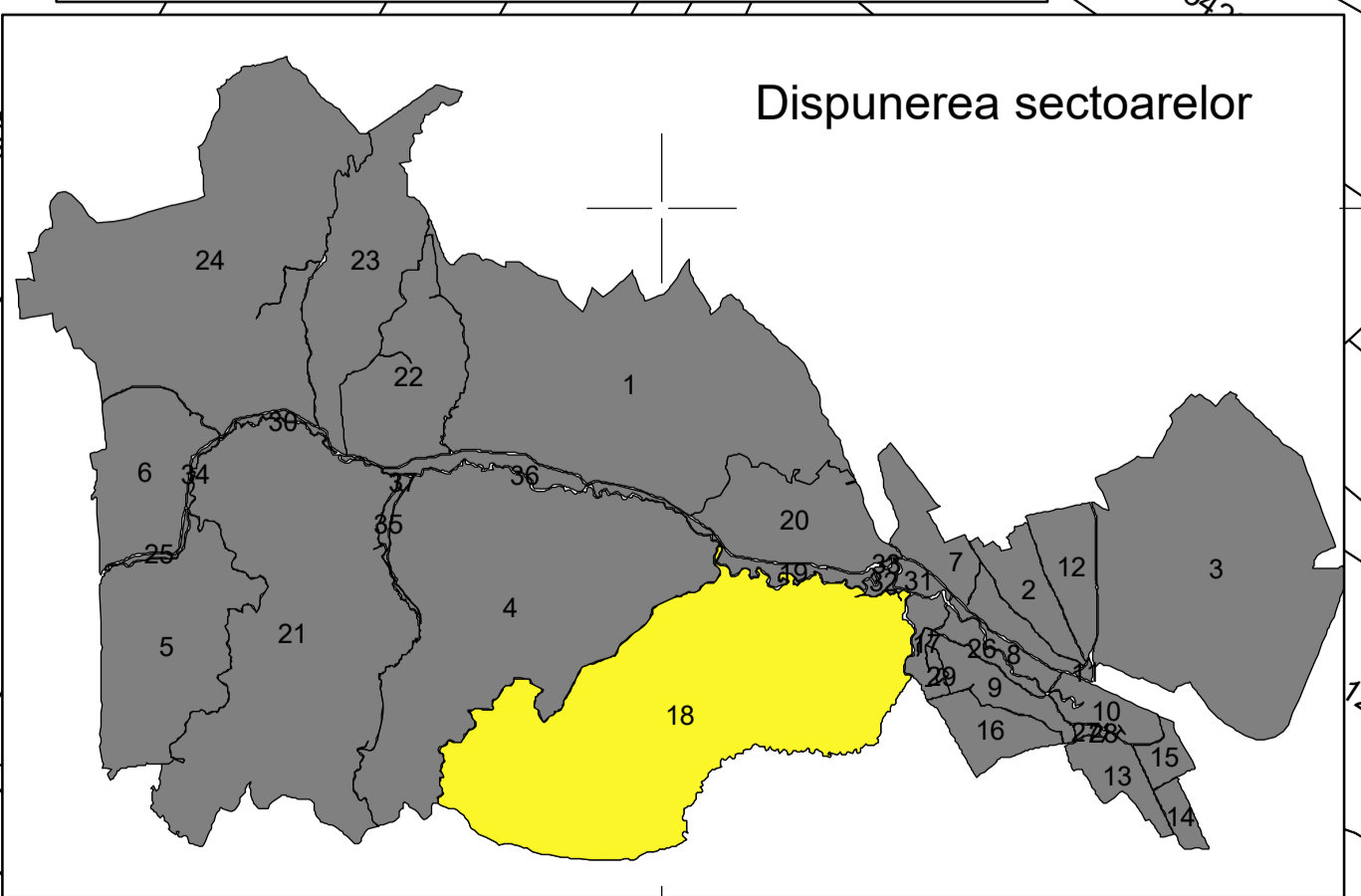
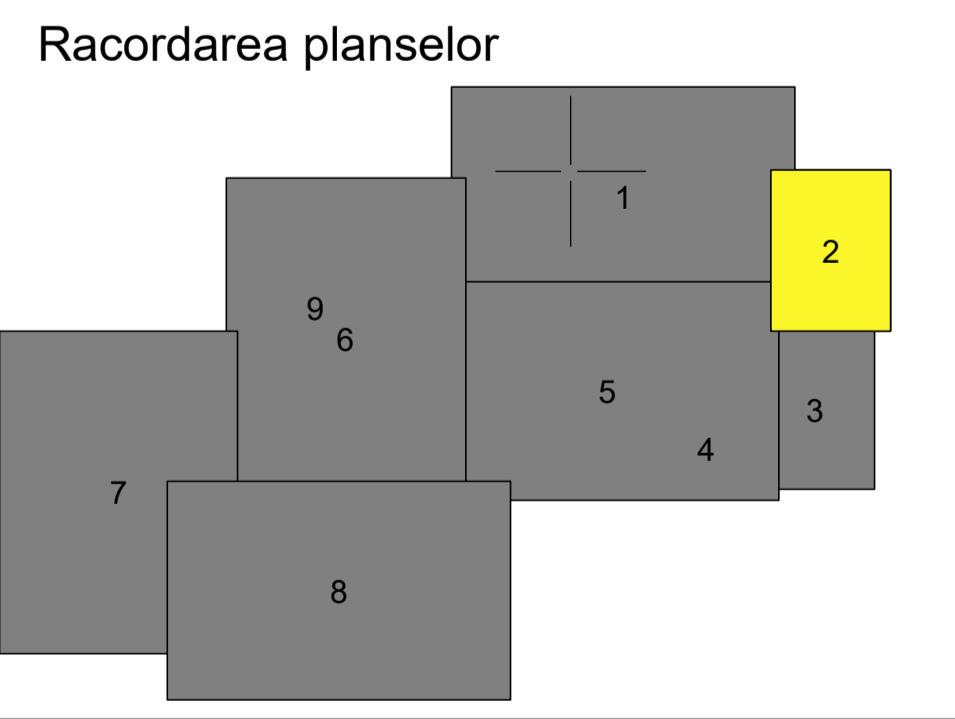
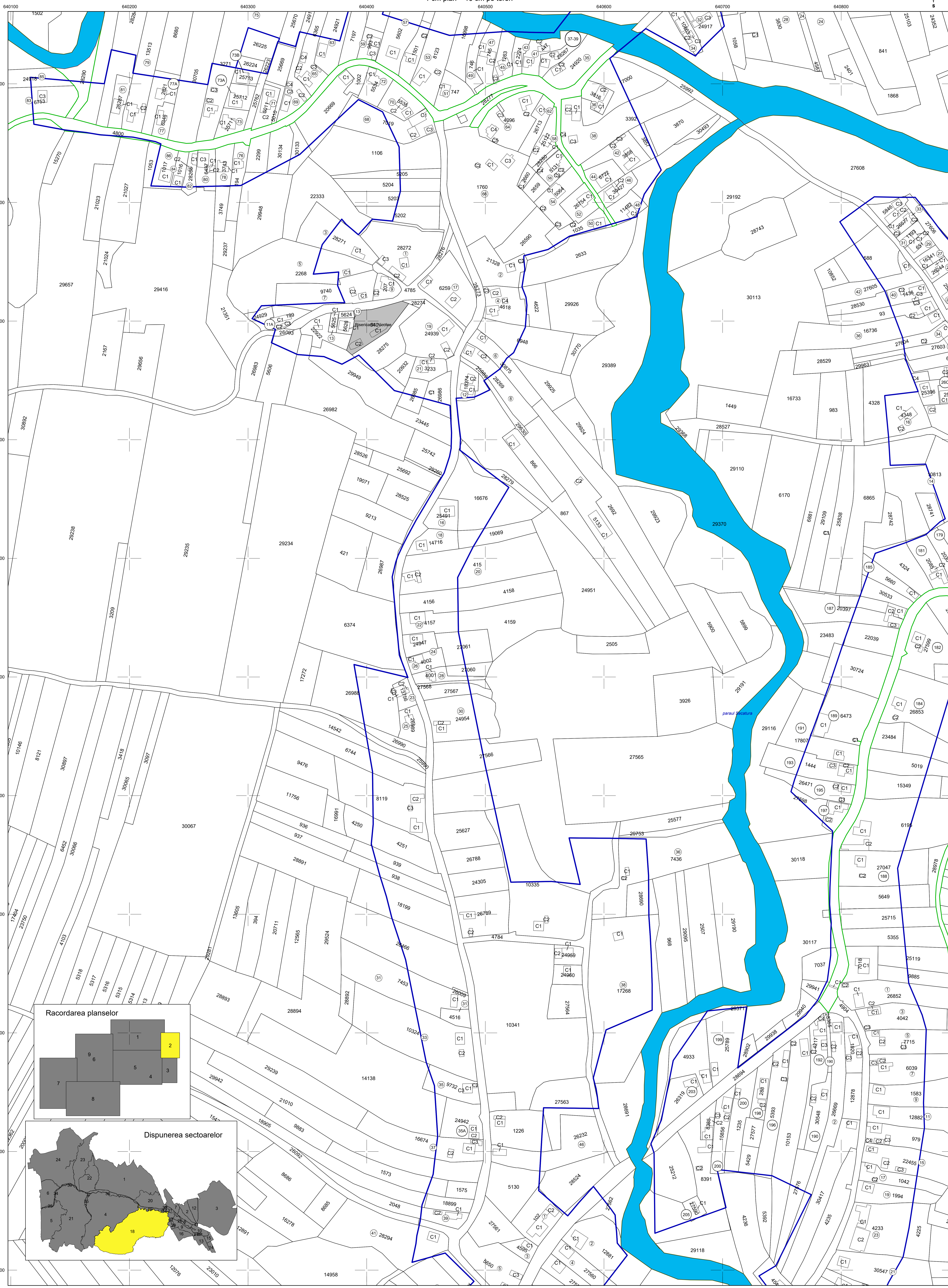
# PLAN CADASTRAL

Scara 1:1000  
1 cm plan = 10 cm pe teren

Sector cadastral: 18  
Plansa 2



UAT: Mărgineni  
Judetul: Bacău



**Legenda**

Limita teritoriu administrativ	Limita imobil	C1 Numar constructie	Punct de interes	1 Numar Sector cadastral
Limita Intravilan	Limita constructie	Hidrografie	Scoala Denumire punct de interes	28 Numar postal
Limita Sector cadastral	2992 Identificator electronic	HR 20 Denumire hidrografie		

**RAMBOLL**  
Certificat de autorizare  
Clasa I  
Seria RO-BJ Nr. 2912  
S.C. RAMBOLL SOUTH  
EAST EUROPE  
SEMNAT ELECTRONIC  
Sebastian Stoica  
Autorizatie categoria A. Seria B. nr. 3964

Sistem de proiectie: Stereografic 1970  
Data intocmirii: 2025  
Copie spre publicare