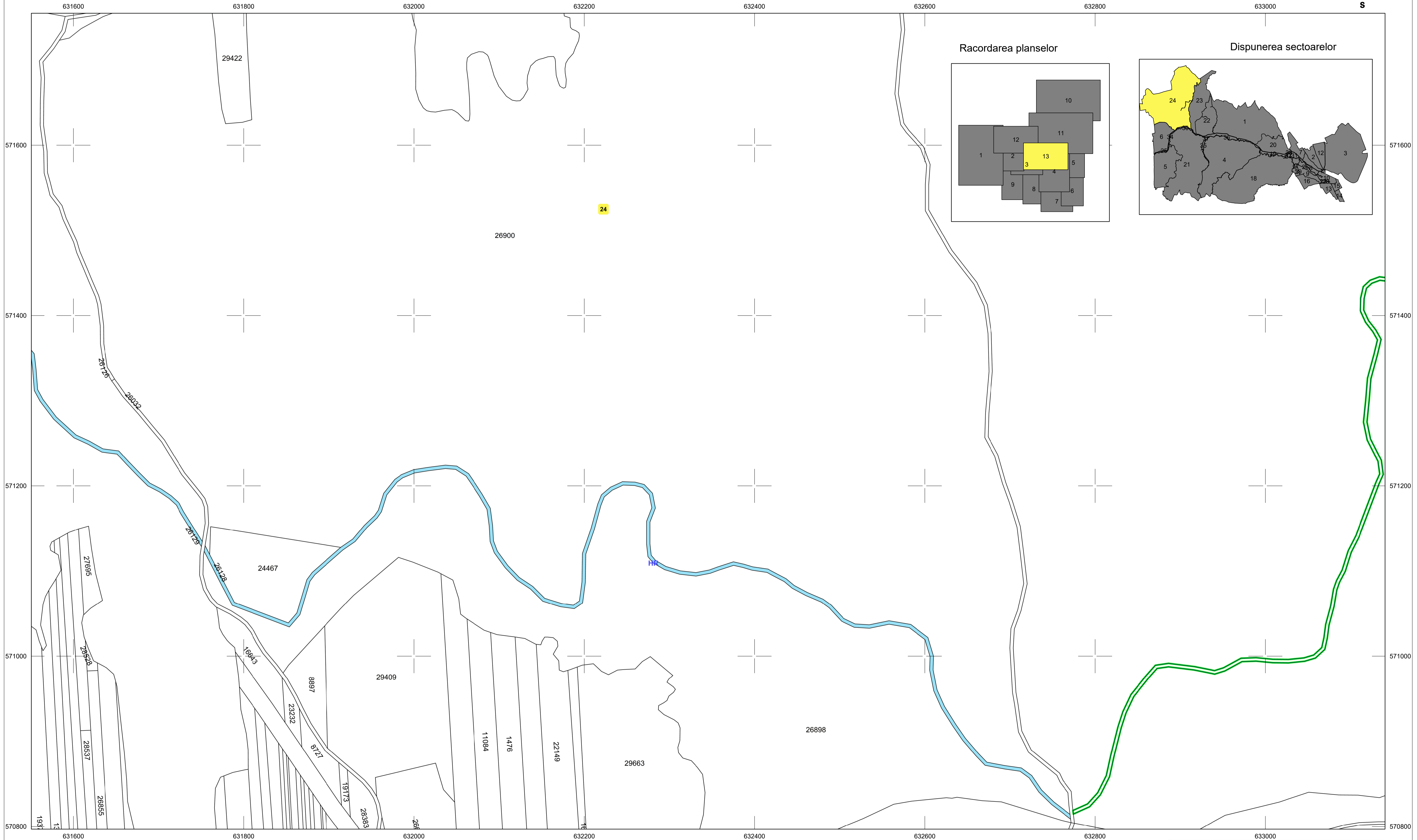

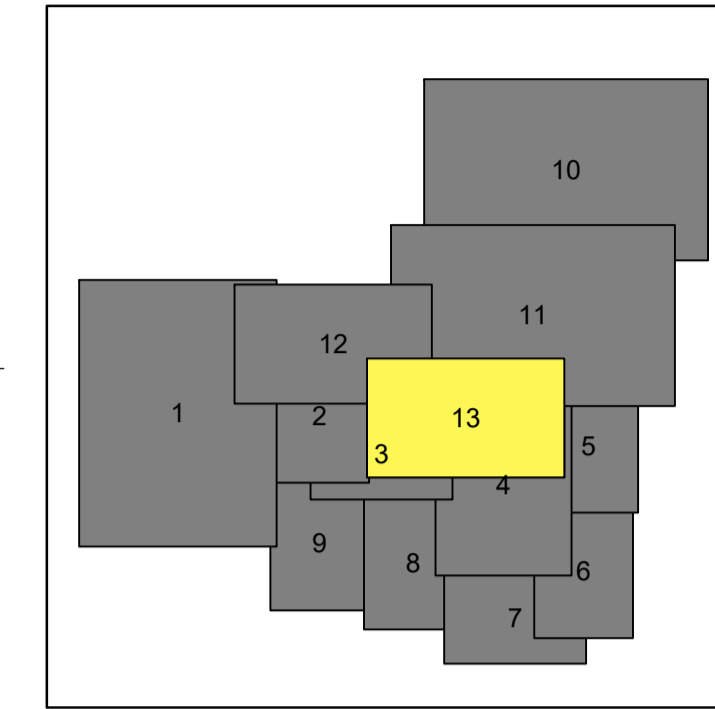


# PLAN CADASTRAL

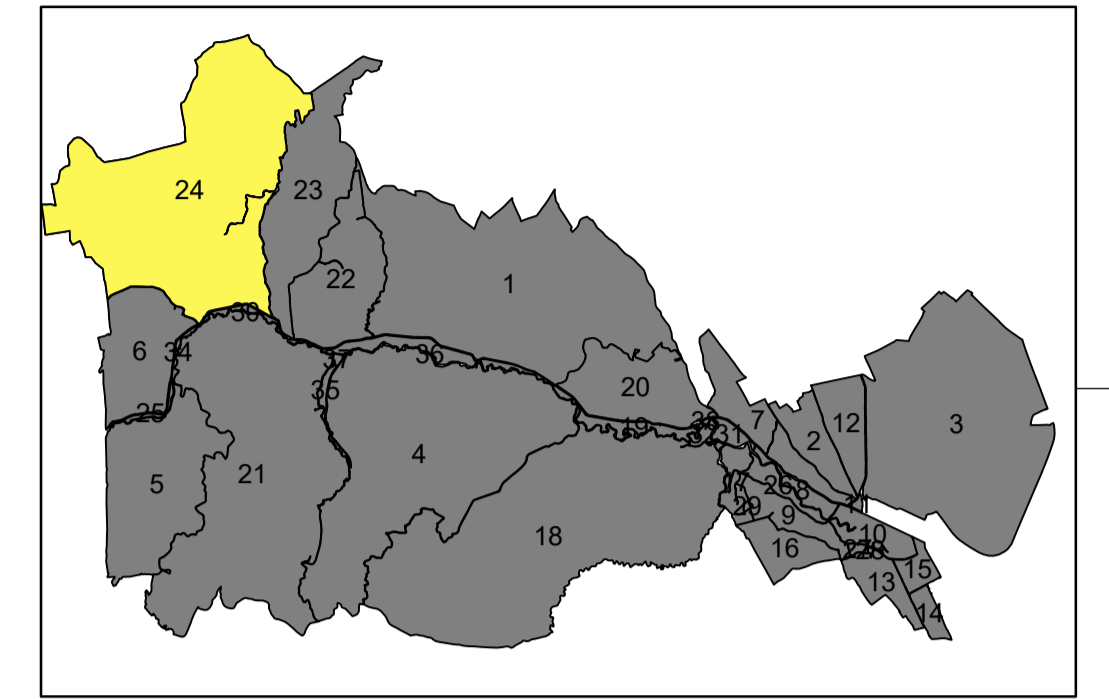
Scara 1:2000  
1 cm plan = 20m pe teren



Racordarea planselor



Disponerea sectoarelor



## Legenda

- |  |                                |  |                    |  |                        |    |                      |
|--|--------------------------------|--|--------------------|--|------------------------|----|----------------------|
|  | Limita teritoriu administrativ |  | Limita imobil      |  | Hidrografie            | C1 | Nr Constructie       |
|  | Limita sector cadastral        |  | Limita constructie |  | Denumire hidrografie   | 17 | Identificator imobil |
|  | Limita intravilan              |  | Puncte de interes  |  | Nume puncte de interes |    | Numar sector         |

**RAMBOLL**  
Certificat de autorizare  
Clasa I  
Seria RO-B-J Nr. 2912  
SC RAMBOLL SOUTH  
EAST EUROPE

SEMNAT ELECTRONIC  
Sebastian Stoica  
Autorizatie categoria A, Seria B, nr 3964