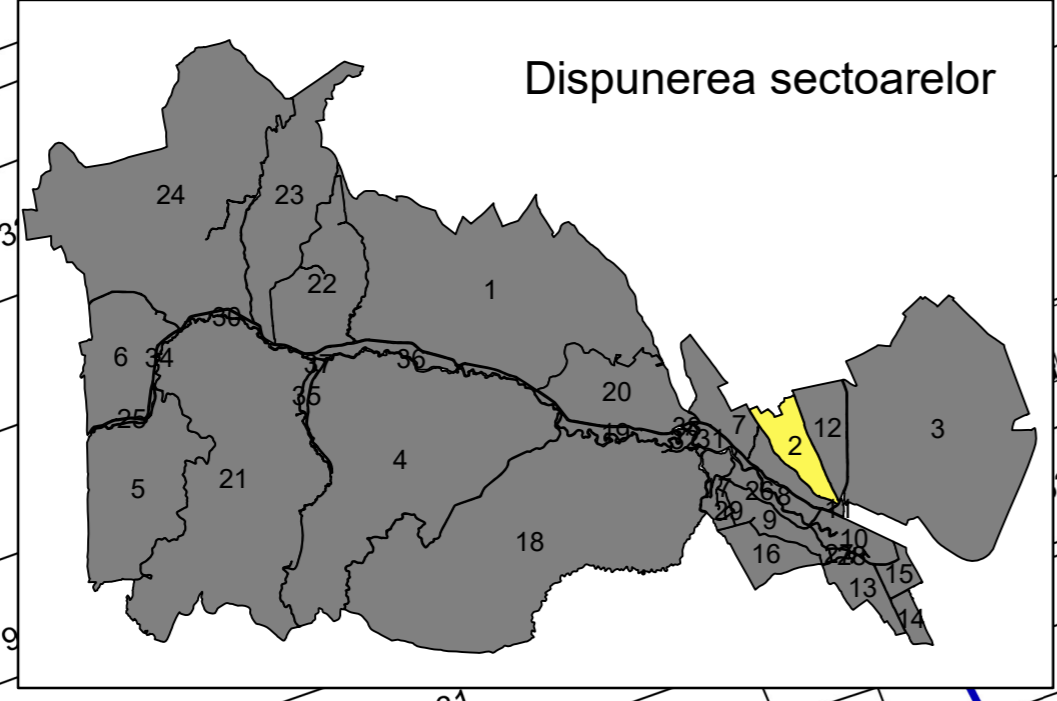
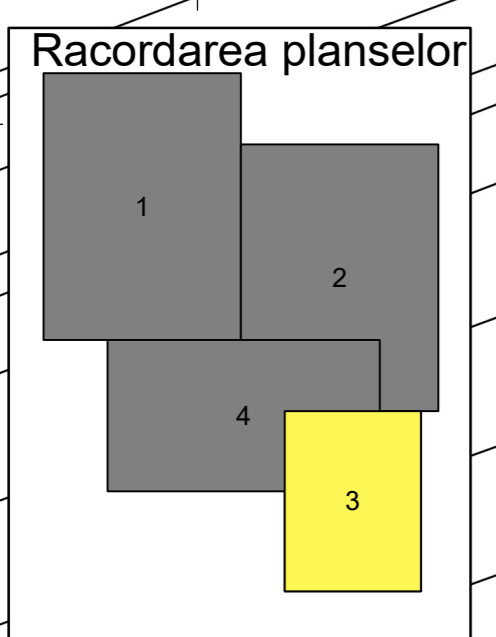
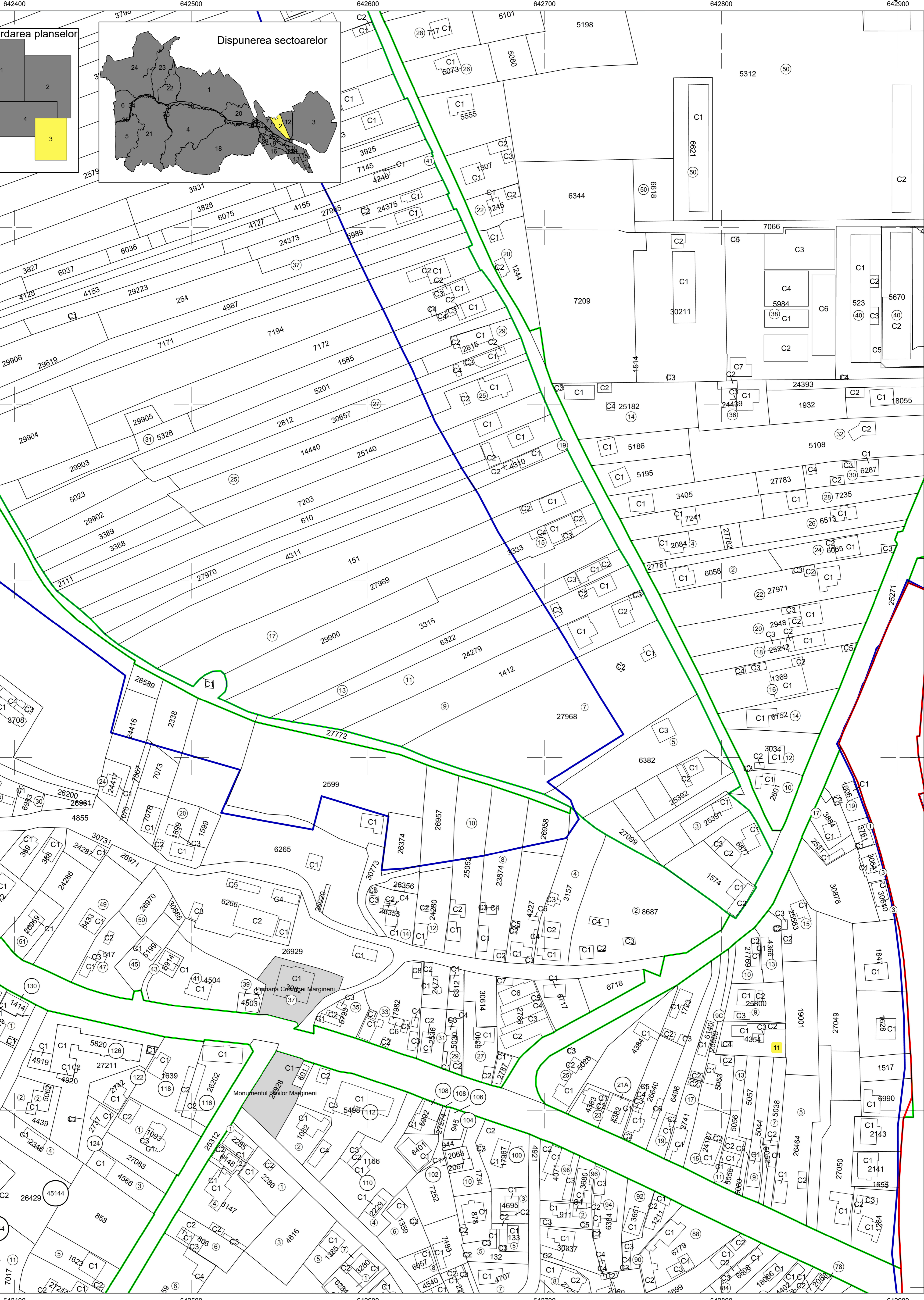
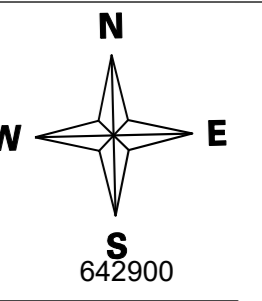


PLAN CADASTRAL

Scara 1:1000
1 cm plan = 10m pe teren



Legenda				Certificat de autorizare Clasa I Seria RO-B-J Nr. 2912 SC RAMBOLL SOUTH EAST EUROPE	SEMNAT ELECTRONIC Sebastian Stoica Autorizatie categoria A. Seria B. nr 3964
	Limita teritoriu administrativ		Limita imobil		C1 Nr constructie
	Limita sector cadastral		Limita constructie		17 Identificator imobil
	Limita intravilan		Puncte de interes		A Nume puncte de interes
					1 Numar sector

Sistem de proiectie: Stereografic 1970
Data intocmirii: 2025
Copie spre publicare