PLAN CADASTRAL

U.A.T. TIHA BÂRGĂULUI, județul BISTRIŢA-NĂSĂUD, Sectoare cadastrale: 18, 19, 20, 21, 22, 23, 24, 25, 26, 27, 28, 29, 32, 33, 34, 35, 38, 40, 41, 44, 45, 48, 49, 50, 51, 53, 54, 55, 56, 57, 58, 59, 60, 61, 62, 92, 94, 106, 214, 217, 219, 220, 221, 222, 224

Scara 1:2000

Sistem de proiecție STEREO' 1970

Planșa 21
Spre publicare

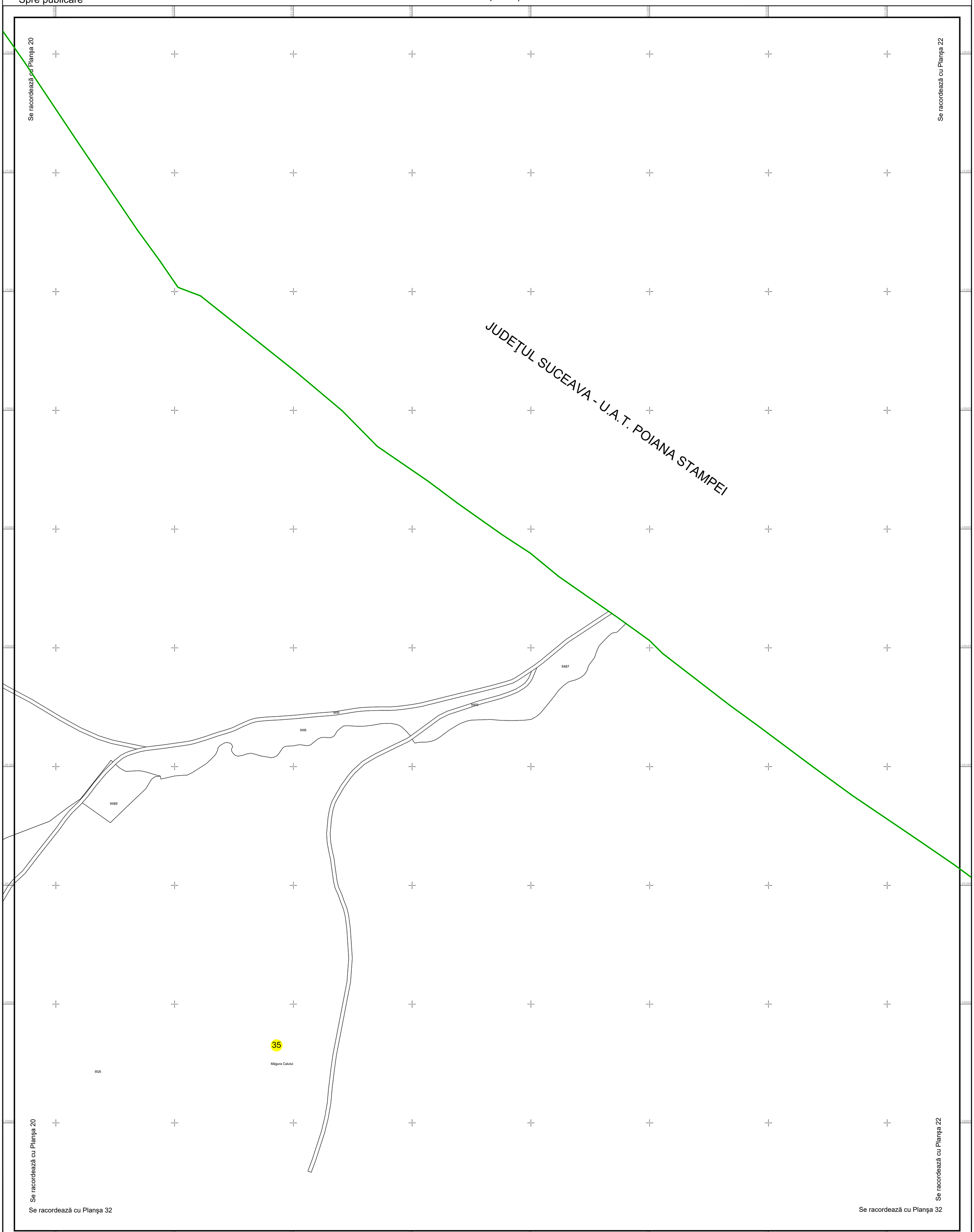

Alexandru-Floricel Toma

Digitally signed by Alexandru-Floricel Toma
Date: 2023.11.03 09:47:28 +02'00'

SC Komora Engineering SRL

Data: Octombrie 2023

Schema de racordare a planșelor

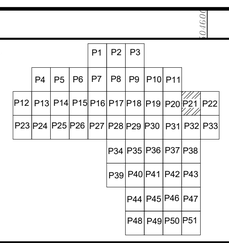

Schița cu dispunerea sectoarelor cadastrale

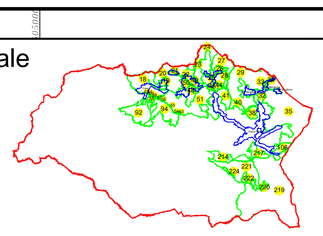

LEGENDĂ:

- Limită UAT
- Limită sector cadastral
- Limită tarla
- Limită intravilan
- Limită imobil
- Limită constructii
- 29 Număr sector cadastral
- 9048 ID imobil
- C1 Construcții corp