PLAN CADASTRAL

U.A.T. TIHA BÂRGĂULUI, județul BISTRIŢA-NĂSĂUD, Sectoare cadastrale: 30, 31, 36, 37, 39, 42, 43, 46, 47, 52, 95, 96, 97, 98, 99, 100, 101, 102, 103, 104, 105, 107, 108, 109, 110, 111, 112, 113, 114, 193, 195, 201, 202, 203, 204, 205, 206, 207, 210, 211, 212, 213, 215, 216, 218, 223, 225, 226, 227

N

Planșa 24
Spre publicare

Scara 1:2000
Sistem de proiecție STEREO' 1970

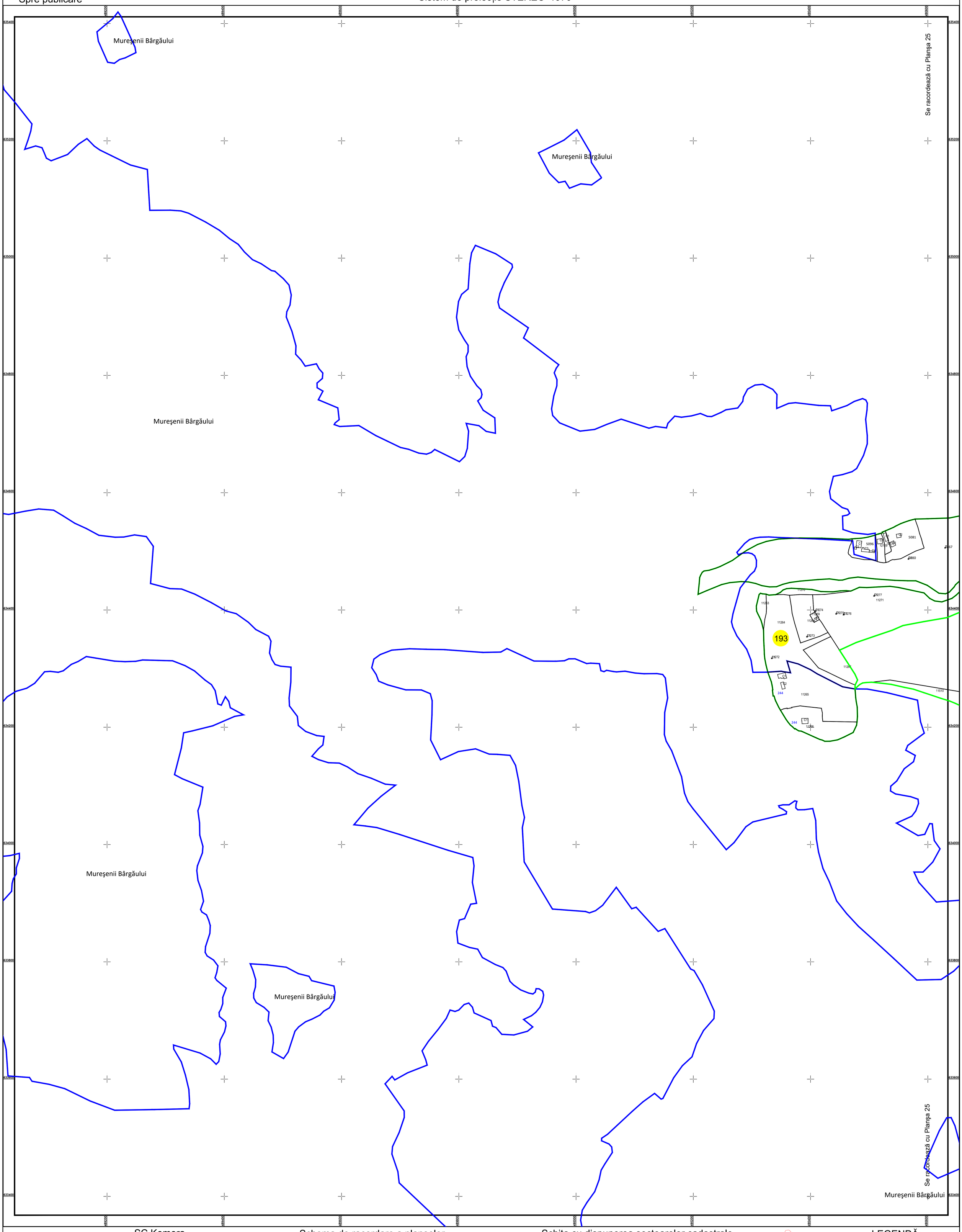

SC Komora Engineering SRL

Data: August 2024

Schema de racordare a planșelor

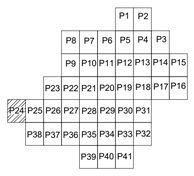

Schița cu dispunerea sectoarelor cadastrale

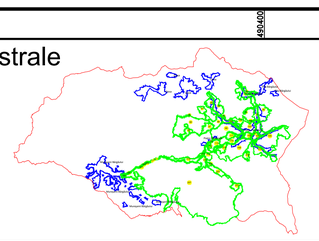

LEGENDĂ:

- Limită UAT
- Limită sector cadastral
- Limită tarla
- Limită intravilan
- Limită imobil
- Limită constructii
- 99 Număr sector cadastral
- 6725 ID imobil
- C1 Construcții corp