PLAN CADASTRAL

U.A.T. TIHA BÂRGĂULUI, judeţul BISTRIŢA-NĂSĂUD, Sectoare cadastrale: 30, 31, 36, 37, 39, 42, 43, 46, 47, 52, 95, 96, 97, 98, 99, 100, 101, 102, 103, 104, 105, 107, 108, 109, 110, 111, 112, 113, 114, 193, 195, 201, 202, 203, 204, 205, 206, 207, 210, 211, 212, 213, 215, 216, 218, 223, 225, 226, 227

N

Planșa 41
Spre publicare

Scara 1:2000
Sistem de proiecție STEREO' 1970

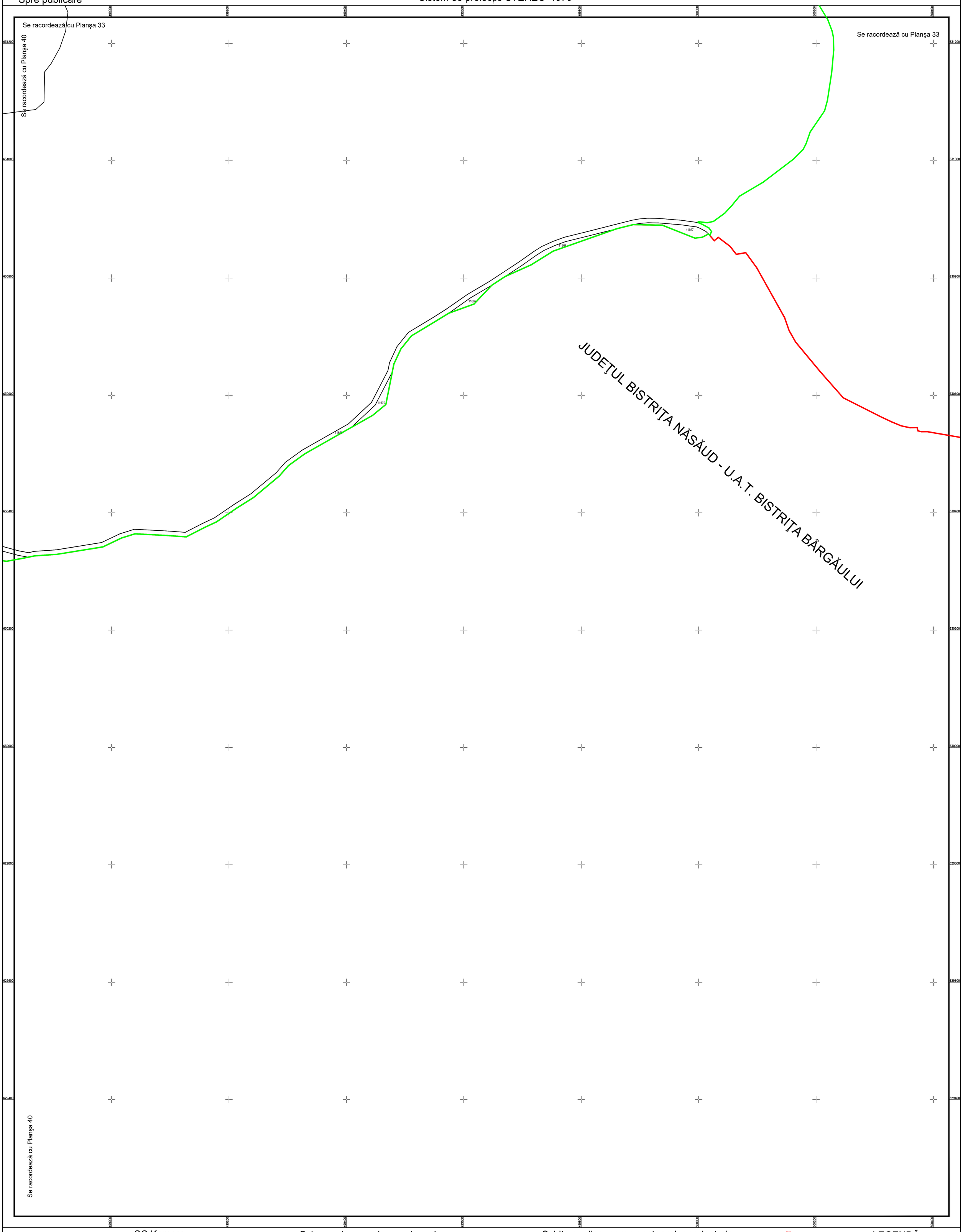

SC Komora Engineering SRL

Schema de racordare a planşelor

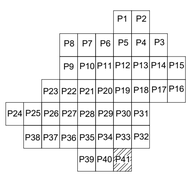

Schița cu dispunerea sectoarelor cadastrale

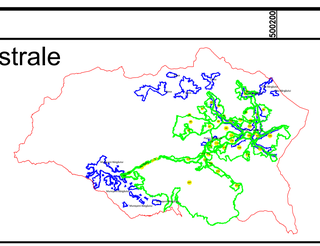

LEGENDĂ:

- Limită UAT
- Limită sector cadastral
- Limită tarla
- Limită intravilan
- Limită imobil
- Limită constructii
- 99 — Număr sector cadastral
- 6725 — ID imobil
- C1 — Construcţii corp

Data: August 2024