


PLAN CADASTRAL

JUD. BOTOȘANI, UAT CÂNDEȘTI, Sector 36

Scara 1:2000, Sistem de proiecție Stereo 70

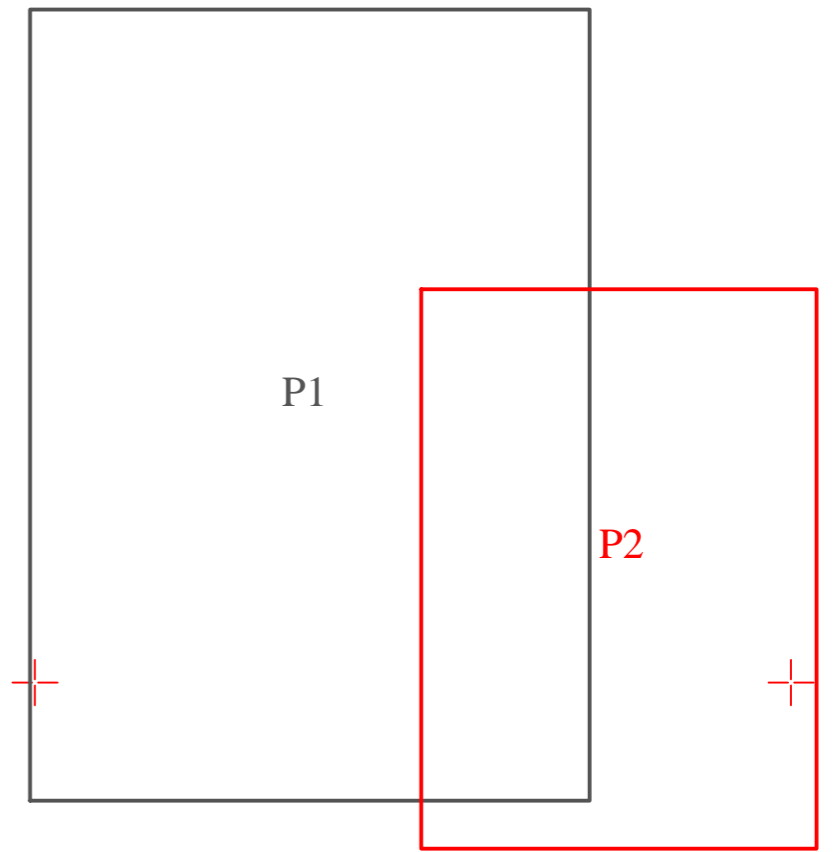
Spre publicare



Legendă

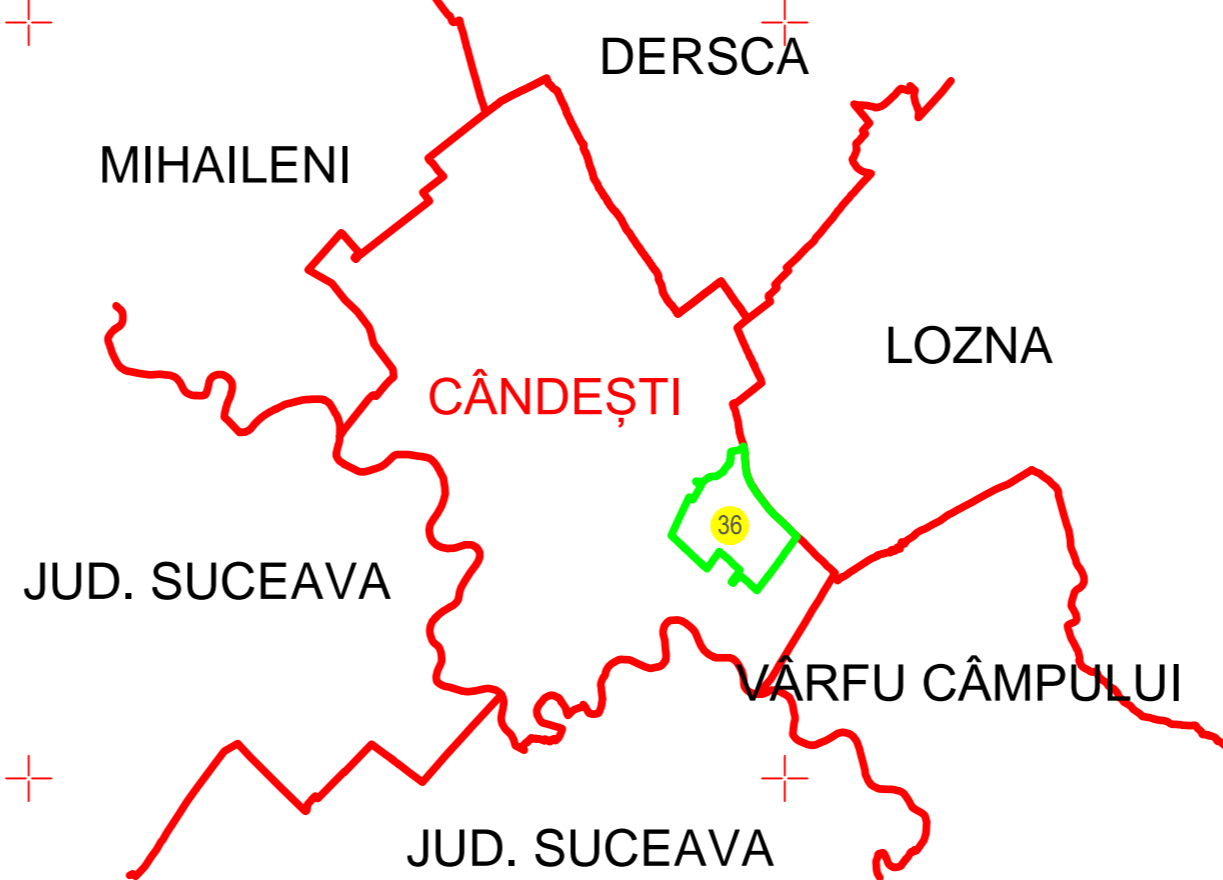
- Limită imobil
- Limită UAT
- Limită sector cadastral
- 36 - Număr sector cadastral

Racordarea planșelor



SECTOR 37 - UAT CÂNDEȘTI

SECTOR 38 - UAT CÂNDEȘTI



Executant:
SC GEODEZIE CADASTRU MOLDOVA SRL
Data: 23.03.2026

INTRAVILAN TALPA