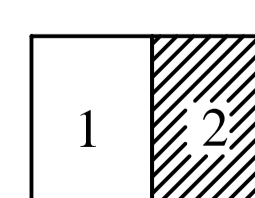
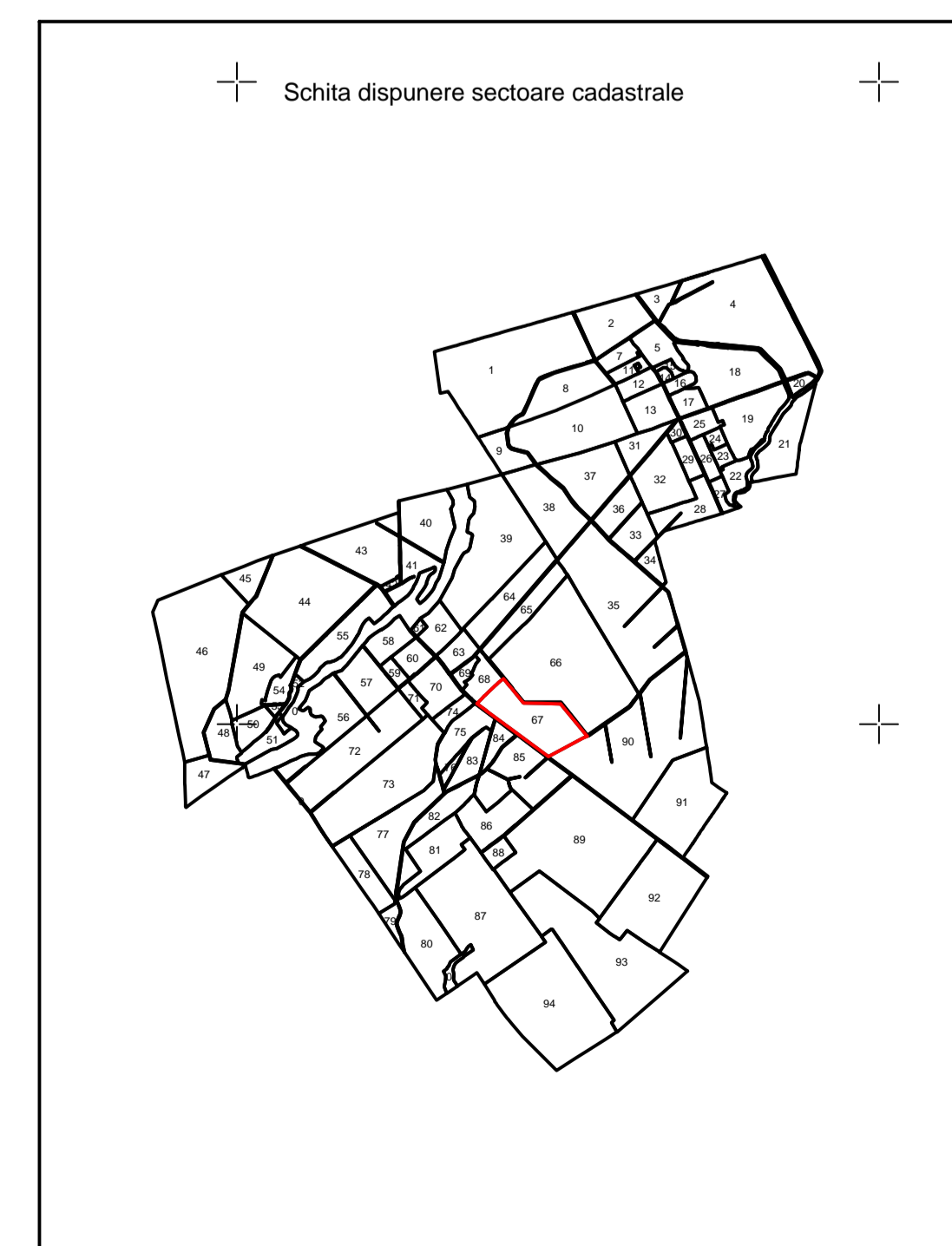
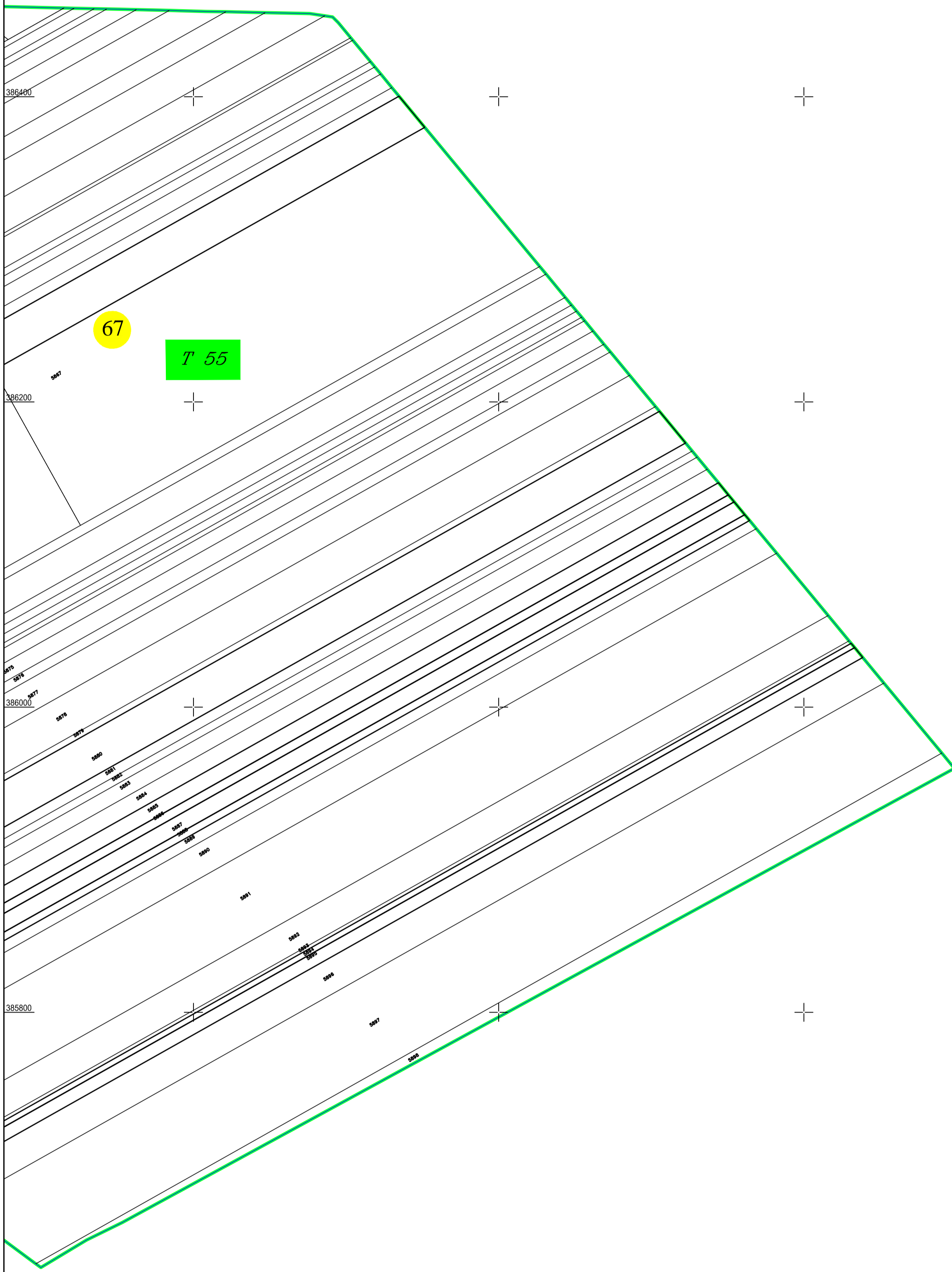


PLAN CADASTRAL  
UAT AMARU, JUDEȚUL BUZAU  
Sector Cadastral: 67  
Scara 1:2000  
Sistem de proiecție STEREO 70



SPRE PUBLICARE

DENUMIRE EXECUTANT:  
SC TOPO CAD RIRI SRL  
DATA INTOCMIRII: DECEMBRIE.2025

LEGENDA	
	Limita imobil
	Limita constructii definitive
	Limita cvartal
	Limita intravilan
	Limita UAT
	Limita sector cadastral
	Ape curgatoare ( Dunarea )
118	Numar postal
str. Nicolae Labis	Denumire strazi
	Numar sector cadastral
	Numar tarla
36023	ID imobil
CL	Cod constructie
CV 16	Denumire Cvartal