


# PLAN CADASTRAL

Scara : 1 : 1000, sistem de proiectie STEREO 70



Judetul : Cluj  
UAT : Dabaca  
Sectorul cadastral 88

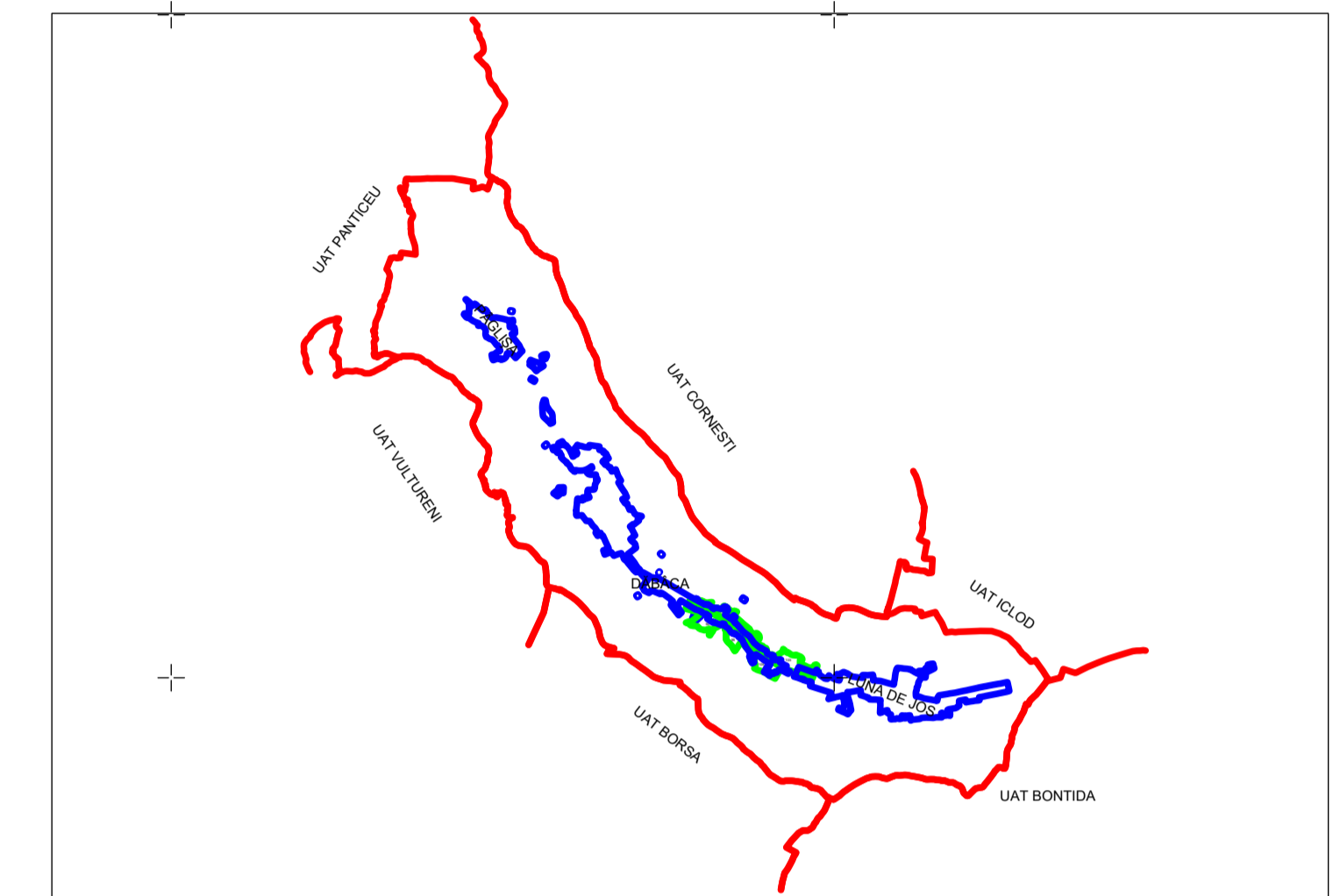
Dabaca extravilan

Dabaca intravilan

Dabaca extravilan

Dabaca intravilan

Schita cu dispunerea sectoarelor cadastrale



## Legenda

- Limita UAT -
- Limita sector cadastral -
- Numar sector cadastral -
- Limita tarlale si cvartale -
- Numar tarlale si cvartale -
- Limita intravilan -
- Denumire si numar intravilan -
- Numar plansa -
- Limita constructii -
- Identificator constructii -
- Numar postal -

— (red line)  
— (green line)  
**89** (yellow circle)  
**T30** (green square)  
— (blue line)  
**Dabaca**  
+ P.1  
C1  
36

89


T30

Dabaca

P.1

C1

36



*Sabin Claudiu Stan*

GENERAL TOPO WEST S.R.L.	Cluj-Napoca, Str. Neagului, nr. 20, Cluj
Executant, nume si prenume	Semnatura si stampila
ing. Sabin Claudiu STAN	
Data	27.03.2025

"Spre publicare"