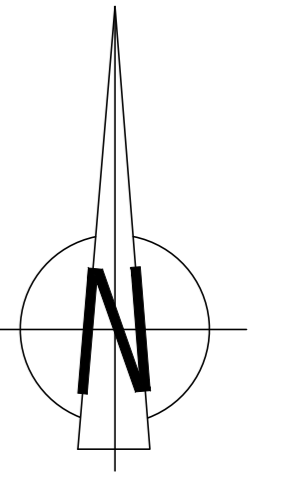
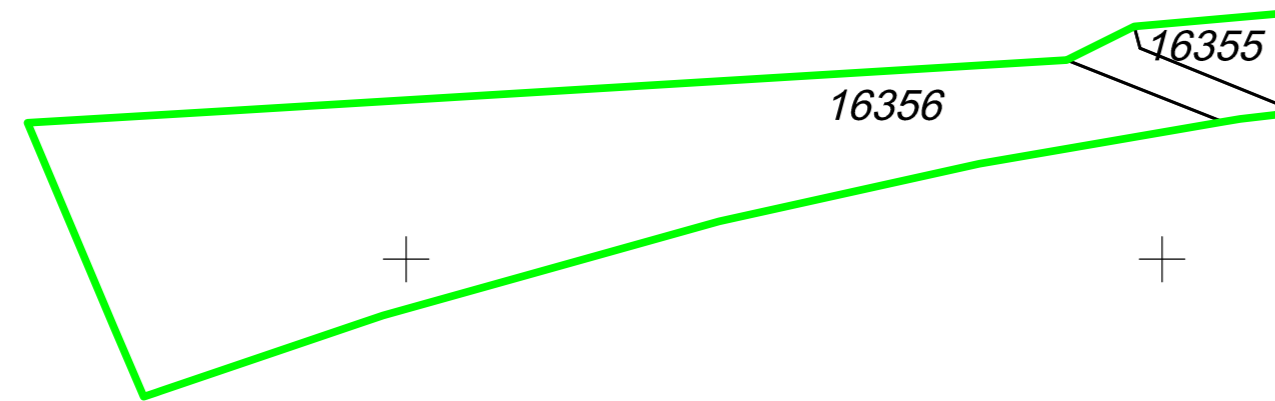


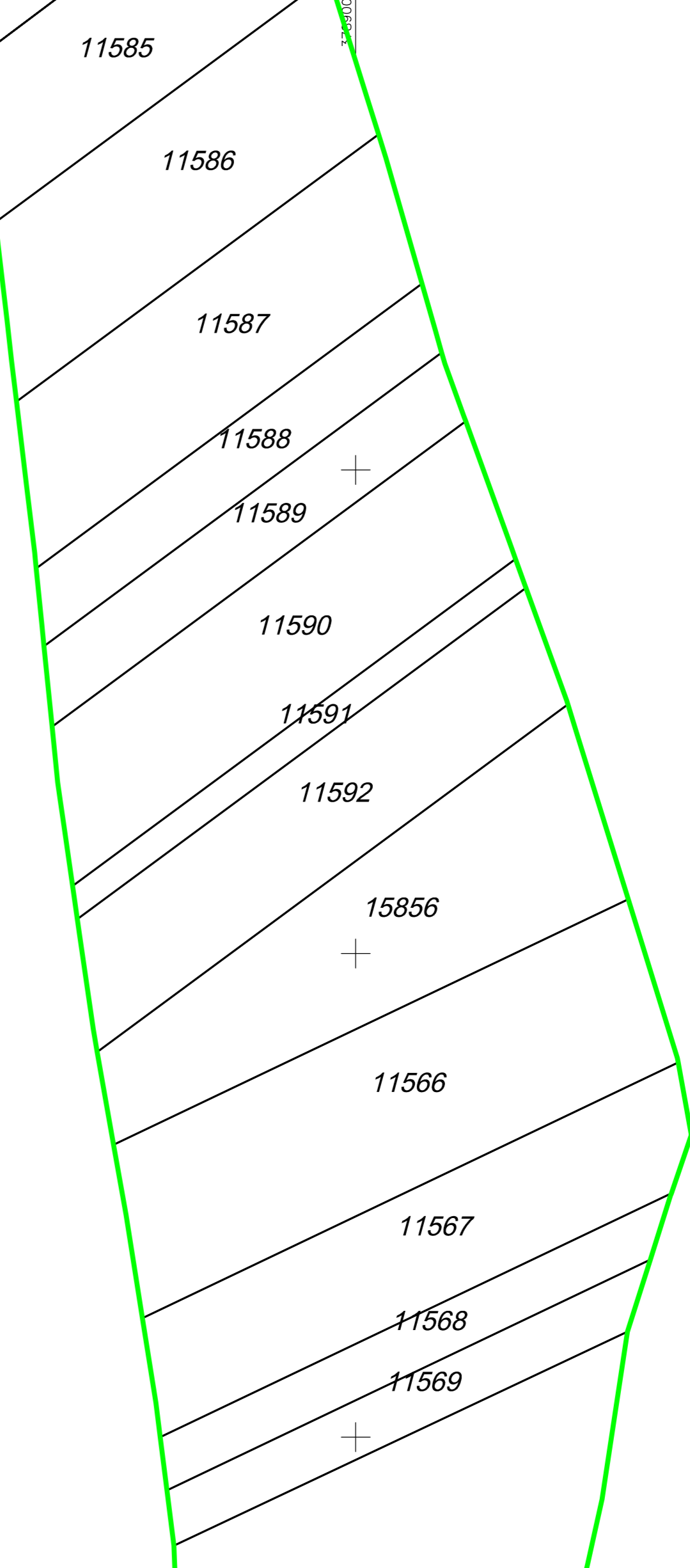
PLAN CADASTRAL
 UAT: Sânpaul, județul: CLUJ, Sect. cad. 20, plansa 2
 Scara 1:1000
 Sistem de proiectie: stereografic 1970
 Spre Publicare



Topa Mică



20

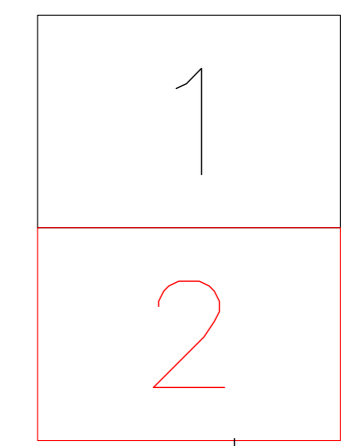


15410

11594

11596

SCHEMA DE RACORDARE A PLANSELOR



Legendă	
Limite	
Număr sector	20
Limită UAT	Sânpaul
Limită sector	—
Limită imobil	—
Identificator imobil	506
Limită intravilan	—
Construcții	—
Cod construcție	C1
Număr poștal	271
Toponimie	
Hidrografie	
Denumire drumuri/străzi	DJ 105 T