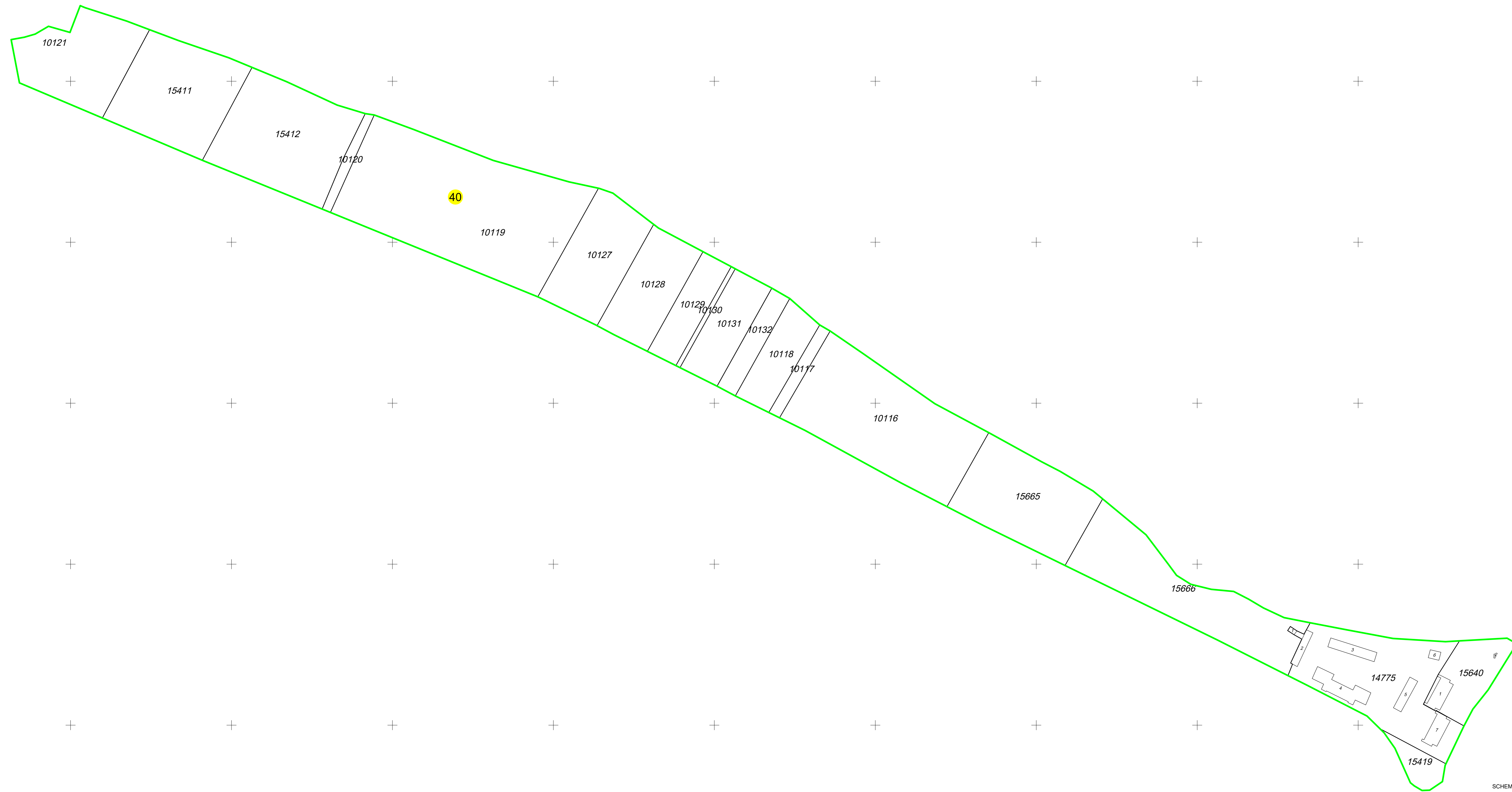
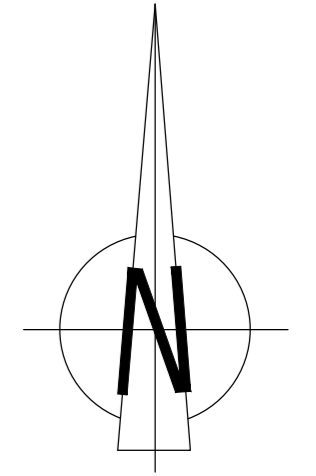
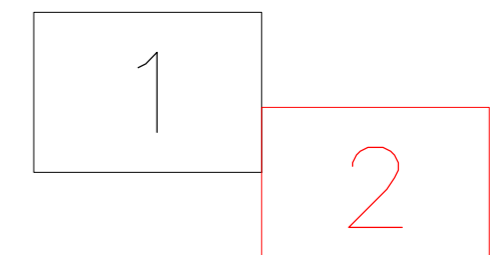


PLAN CADASTRAL
 UAT: Sânpaul, judetul: CLUJ, Sect. cad. 40, plansa 2
 Scara 1:1000
 Sistem de proiectie: stereografic 1970
 Spre Publicare



SCHEMA DE RACORDARE A PLANSELOR



Legendă	
Limite	
Număr sector	40
Limită UAT	Sânpaul
Limită sector	—
Limită imobil	—
Identificator imobil	7318
Limită intravilan	—
Construcții	[Symbol]
Cod construcție	C1
Număr poștal	271
Toponimie	
Hidrografie	
Denumire drumuri/străzi	DJ 105 T