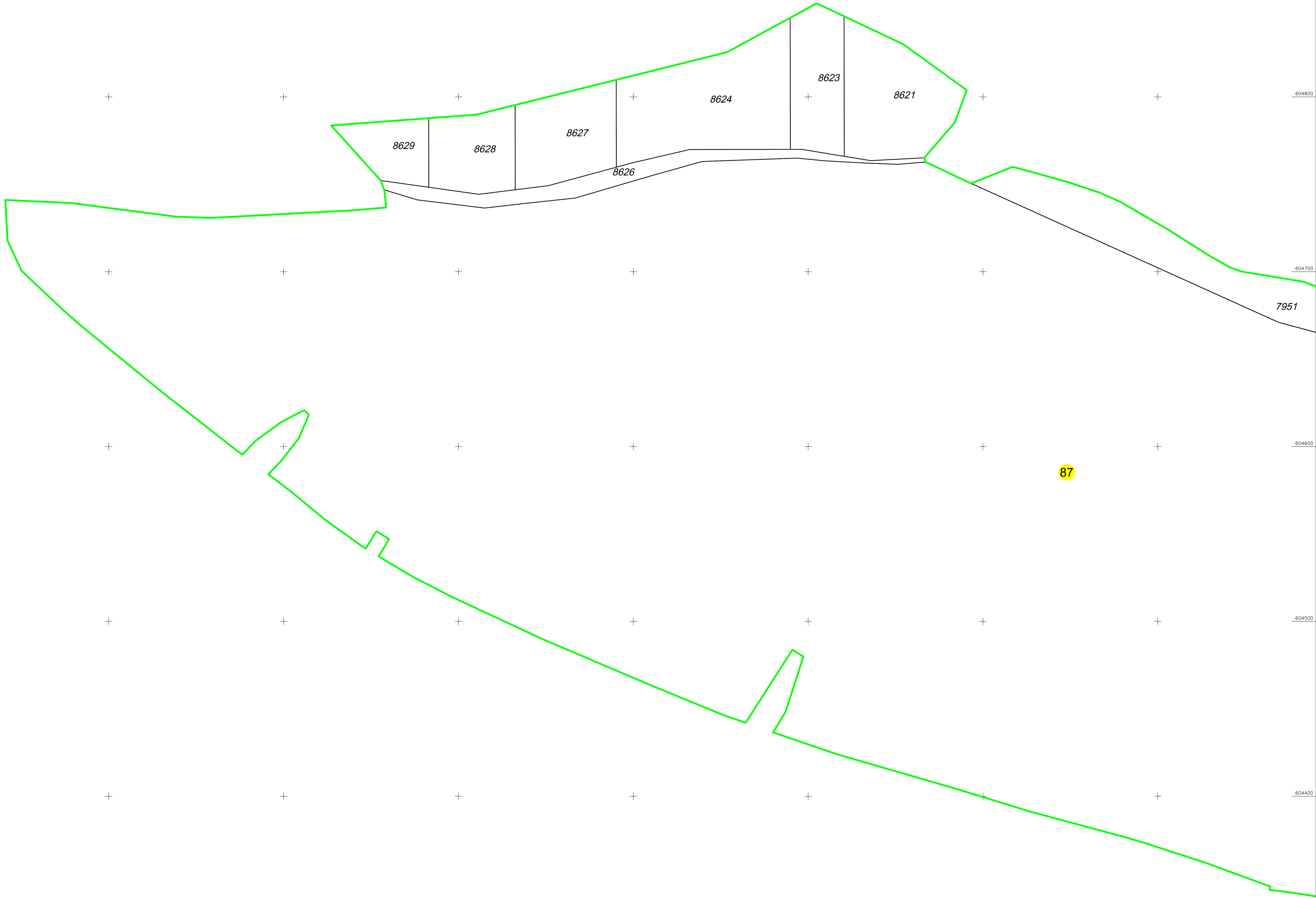
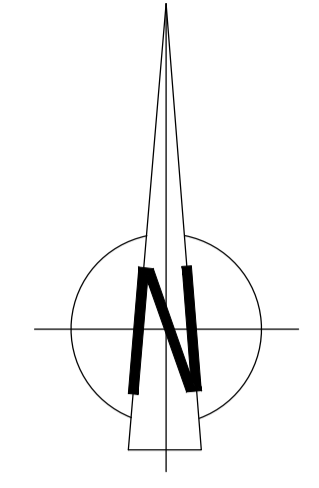
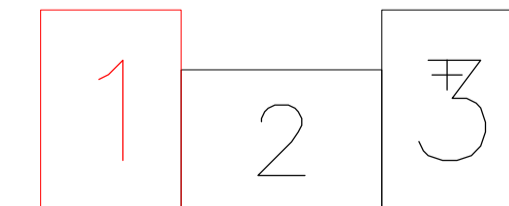








**PLAN CADASTRAL**  
UAT: Sânpaul, judetul: CLUJ, Sect. cad. 87, planșa 1  
Scara 1:1000  
Sistem de proiectie: stereografic 1970  
Spre Publicare



SCHEMA DE RACORDARE A PLANSELOR



Legendă	
Limite	
Limite sector	
Număr sector	87
Limită UAT	
Limită sector	
Limită imobil	
Identificator imobil	7318
Limită intravilan	
Construcții	
Cod construcție	C1
Număr poștal	271
Toponimie	
Hidrografie	
Denumire drumuri/străzi	DJ 105 T