PLAN CADASTRAL

UAT: Baneasa, judetul: CONSTANTA, Sect. cad. 22, plansa 3

Scara 1:2000

Sistem de proiectie: stereografic 1970

Spre Publicare

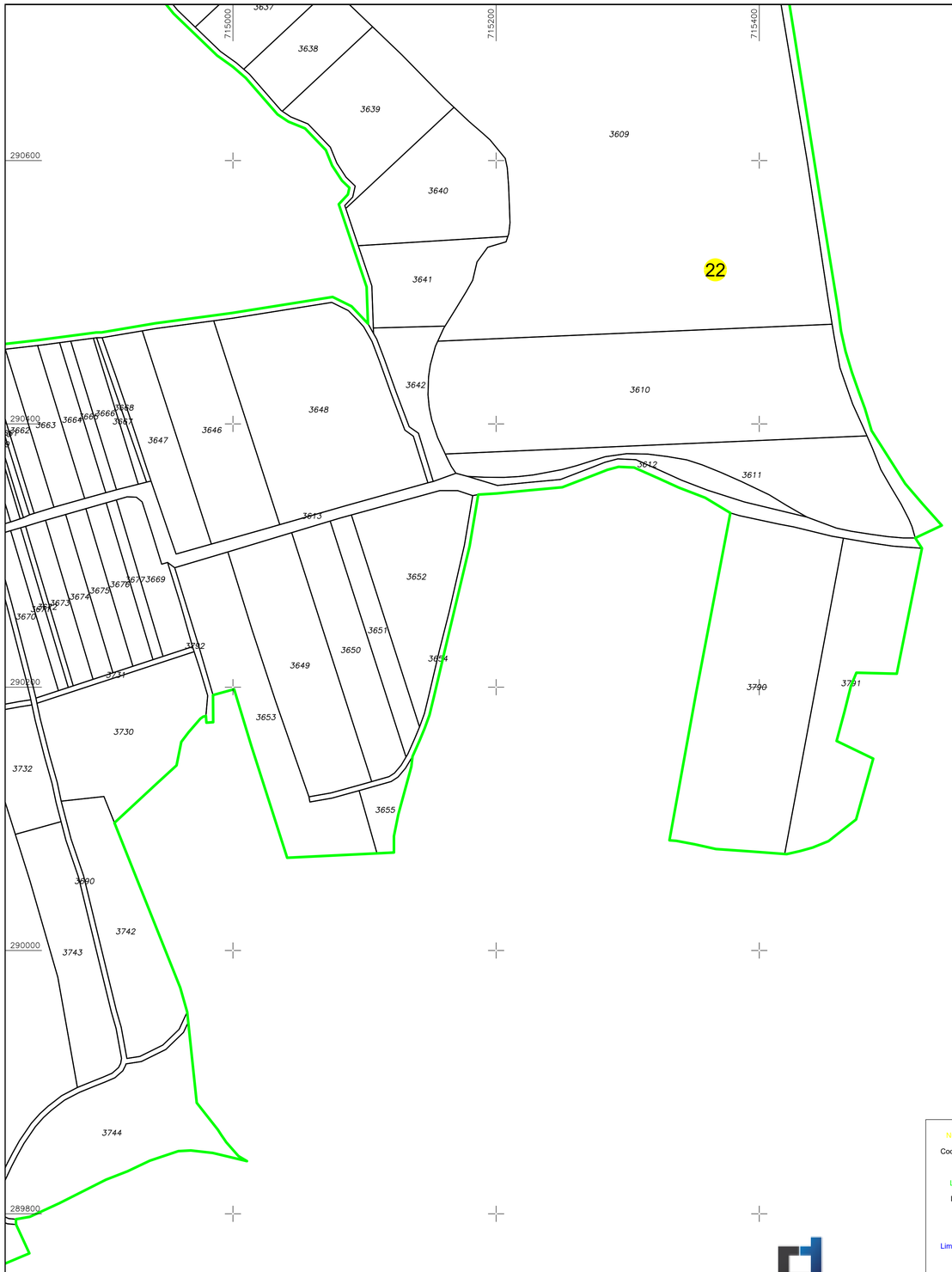

N

Schita cu dispunerea sectoarelor cadastrale

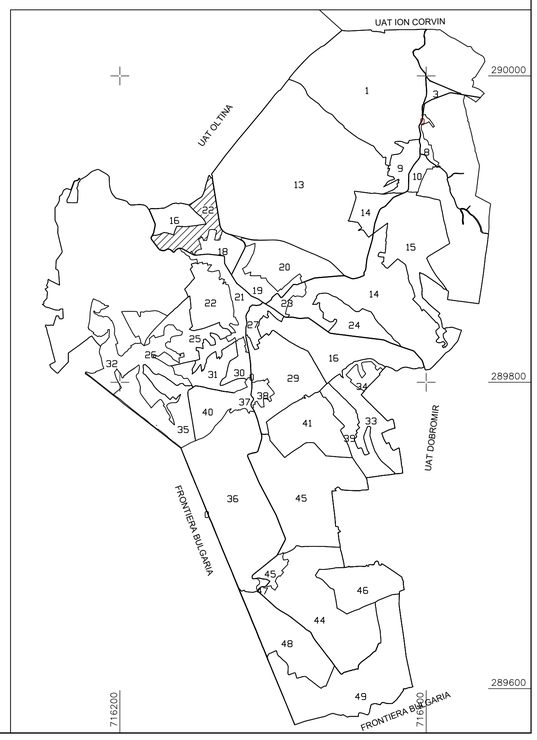

LEGENDA	
Numar Sector	1
Cod constructie	C1
ID imobil	15
Limita sector	
Limita imobil	
Hidrografie	
Limita UAT	
Limita intravilan	
Limita tarla	
Numar tarla	101
Numar postal	37B
Limita constructie	
Denumire UAT	Baneasa
Denumire intravilan	intravilan
Toponimie	toponimie

Schita cu dispunerea planselor

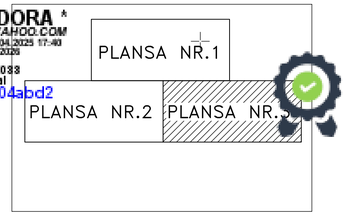

Executant: TUDORA ADRIANA
Data: 12.04.2025

ADRIANA TUDORA
TUDORA_ADRIANA@YAHOO.COM
LOCAL 12.04.2025 17:40
31.03.2025 - 31.03.2026
ANCPI: B, CT, 0033
semnatdigital
20110420930401 04abd2