





PLAN CADASTRAL

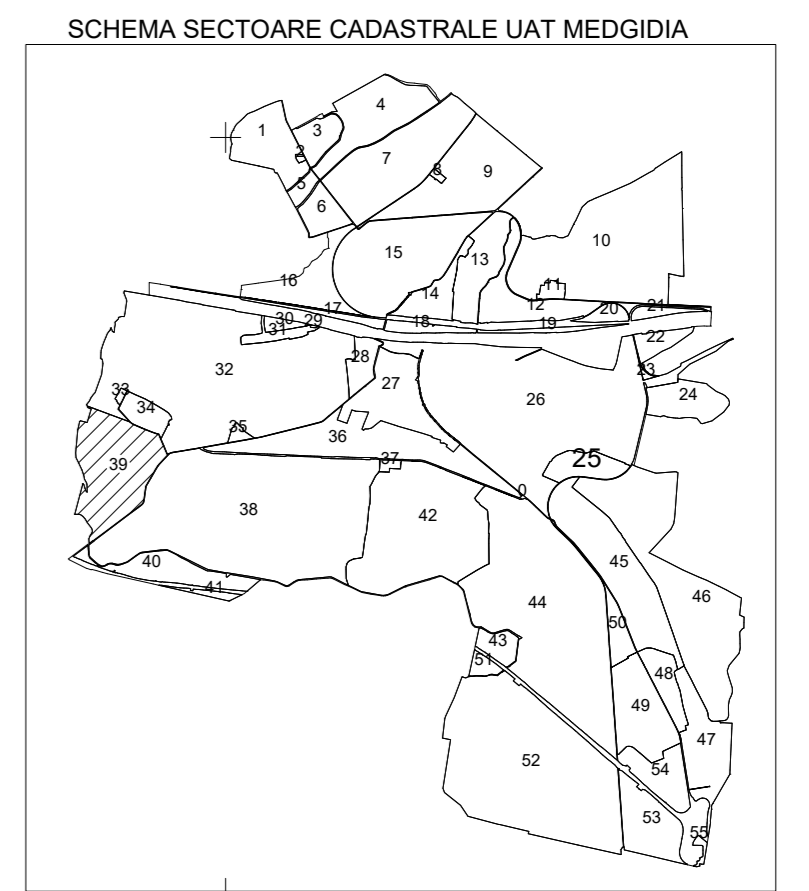
UAT MEDGIDIA, Judetul Constanta, Sector Cadastral 39, Plansa 2
Scara 1:2000, Sistem proiectie STEREO 70

Spre publicare

LEGENDA	
	Limita teritoriu administrativ
	Limita intravilan
	Limita sector cadastral

39	Numar tarla
39000	Numar sector
	Imobil
	ID imobil

EXECUTANT:
NAIDIN FLOREA
CATEGORIA D SERIA RO-B-F NR. 1959
S.C. TOP GEOCAD S.R.L.
CLASA I SERIA RO-B-J NR. 1737
Data: OCTOMBRIE 2024



DISPUNEREA PLANSELOR

PLANSA 1

PLANSA 2