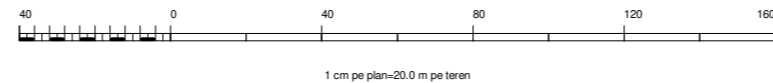
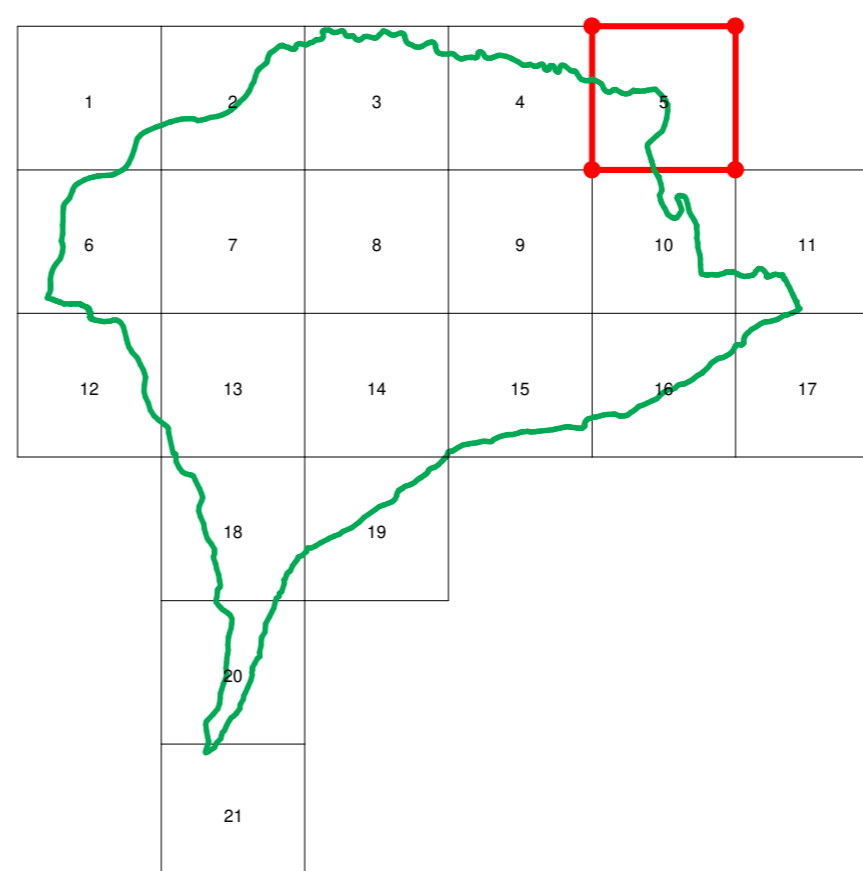
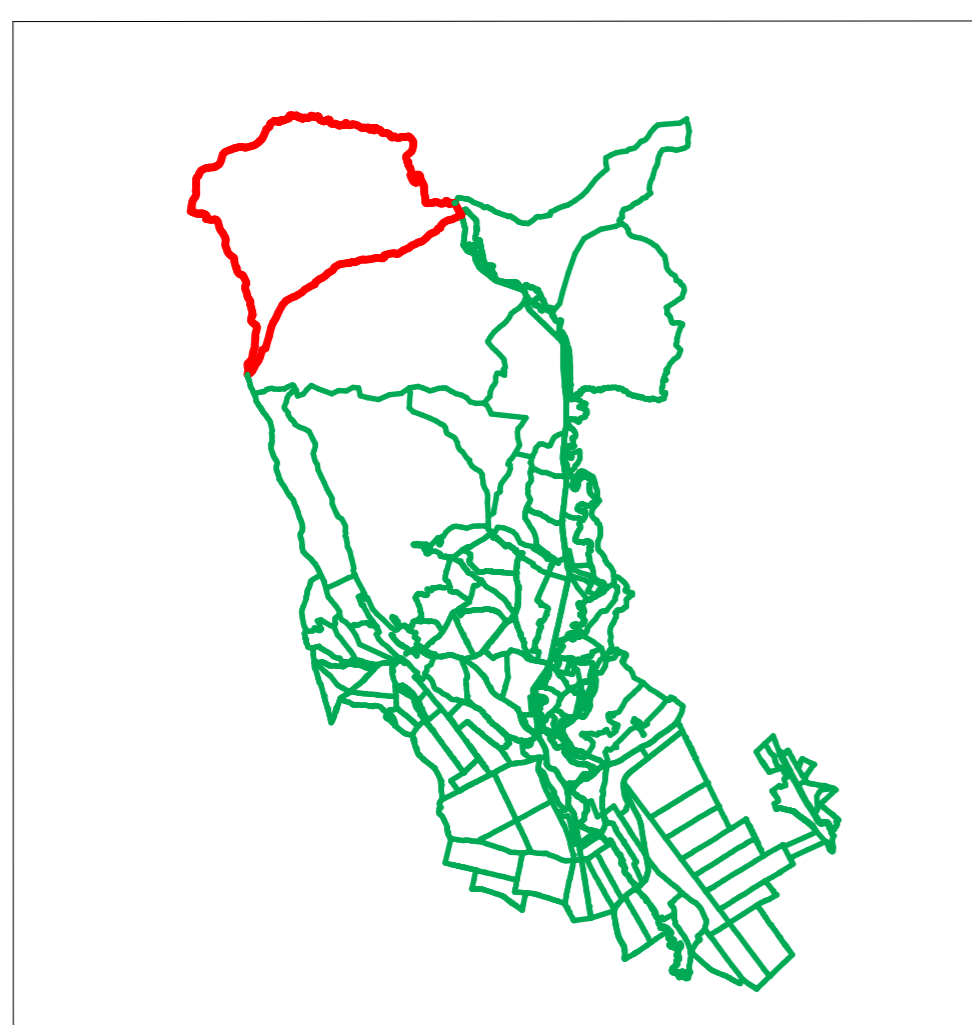



Beneficiar PRIMARIA SANZIENI

Scara 1:2000



Sistem de proiectie: Stereografic 1970  
Anul aerofotografierii:  
Anul executarii masuratorilor de teren: 2022/2023  
Executat de: S.C. TOPO SERVICE S.A.



LEGENDA	
	Limita UAT
	Limita sector cadastral
	Limita intravilan
	Numar sector
	Numar tarla
	Nr. postal
	Imobil
	Identificator imobil
	Construcție
	Identificator construcție