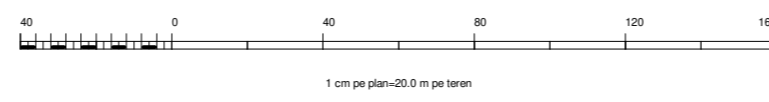
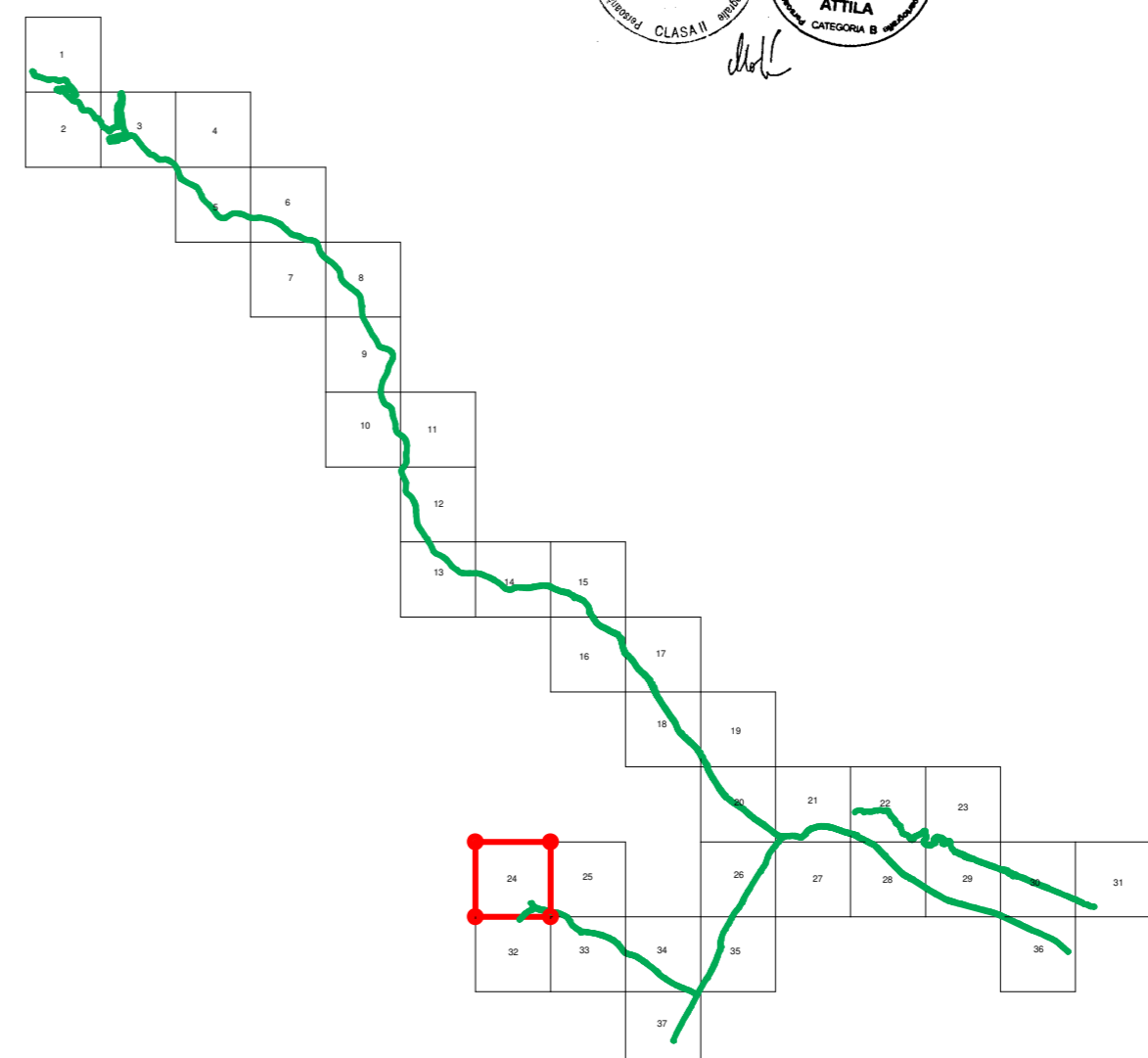



Beneficiar ANCP1

Scara 1:2000



Sistem de proiectie: Stereografic 1970
Anul aerofotografierii:
Anul executarii masuratorilor de teren: 2021/2022
Executat de: S.C. TOPO SERVICE S.A.



LEGENDA

- | | |
|-------------------------|---------------------------|
| Limita UAT | Nr.postal |
| Limita sector cadastral | Imobil |
| Limita intravilan | Identificator imobil |
| Numar sector | Constructie |
| Numar tarla | Identificator constructie |