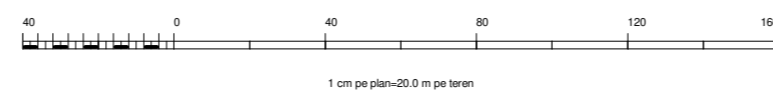



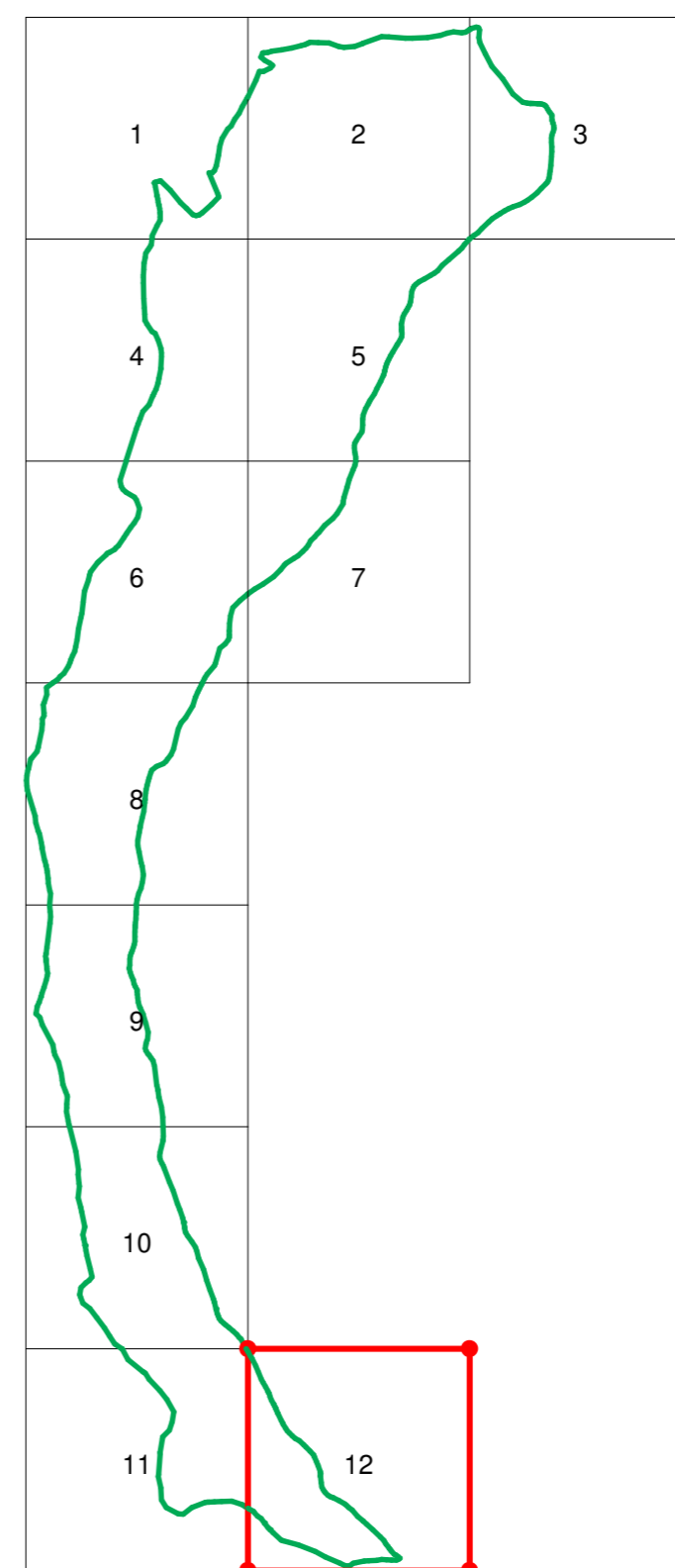
Beneficiar COMUNA TURIA

Scara 1:2000



Sistem de proiectie: Stereografic 1970  
Anul aerofotografiei:  
Anul executarii masuratorilor de teren: 2021  
Executat de: S.C. TOPO SERVICE S.A.

LEGENDA	
	Limita UAT
	Limita sector cadastral
	Limita intravilan
	Numar sector
	Numar tarla
	Imobil
	Identificator imobil
	Constructie
	Identificator constructie



*Handwritten signature*