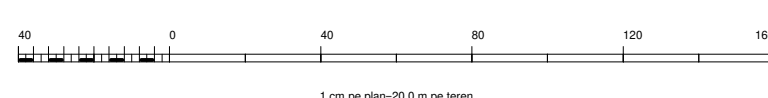


Beneficiar COMUNA TURIA

Scara 1:2000







Sistem de proiectie: Stereografic 1970

Anul aerofotografierii:

Anul executării măsurătorilor de teren: 2021

Executat de: S.C. TOPO SERVICE S.A.

LEGENDA

- | | | | |
|---|-------------------------|---|---------------------------|
| | Limita UAT |  | Numar tarla |
| | Limita sector cadastral |  | Imobil |
| | Limita intravilan | 32 | Identificator imobil |
| | |  | Constructie |
|  | Numar sector | 1 | Identificator constructie |

