








PLAN CADASTRAL

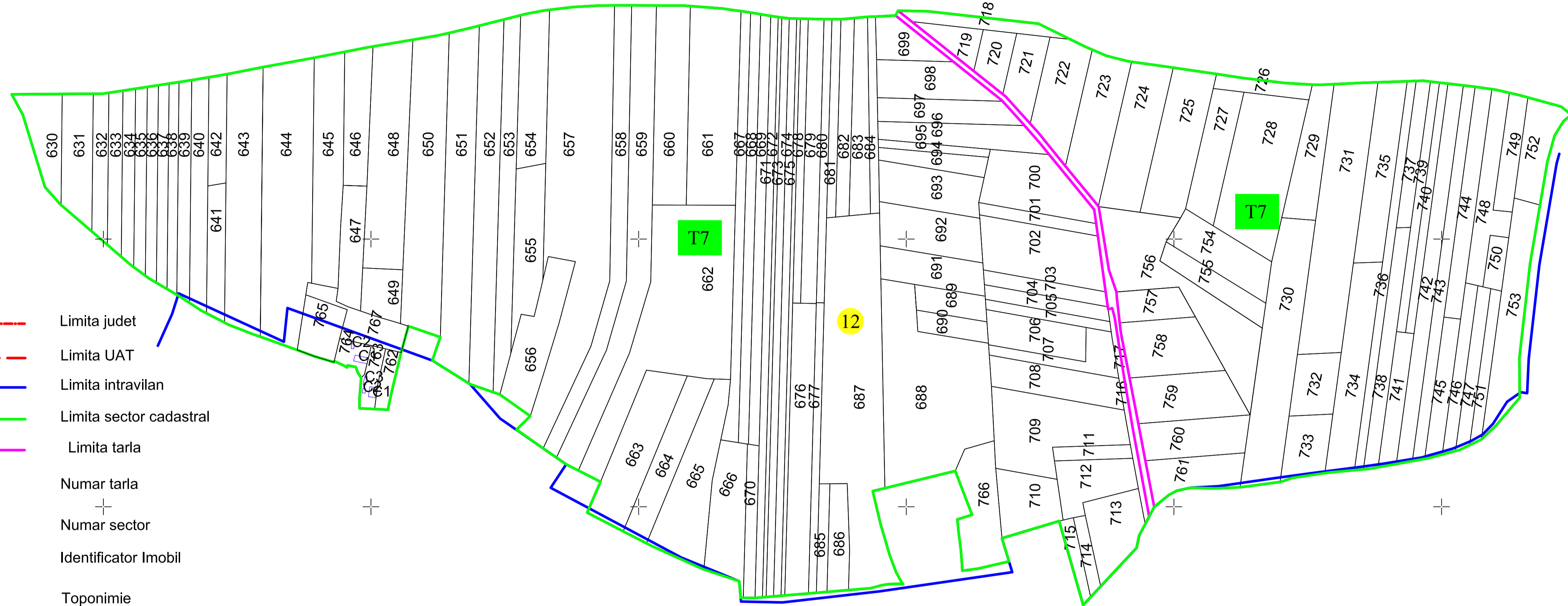
UAT CERNATESTI- Judetul Dolj- Sector cadastral 12

Scara 1:2000, Sistem de proiectie STEREO 70

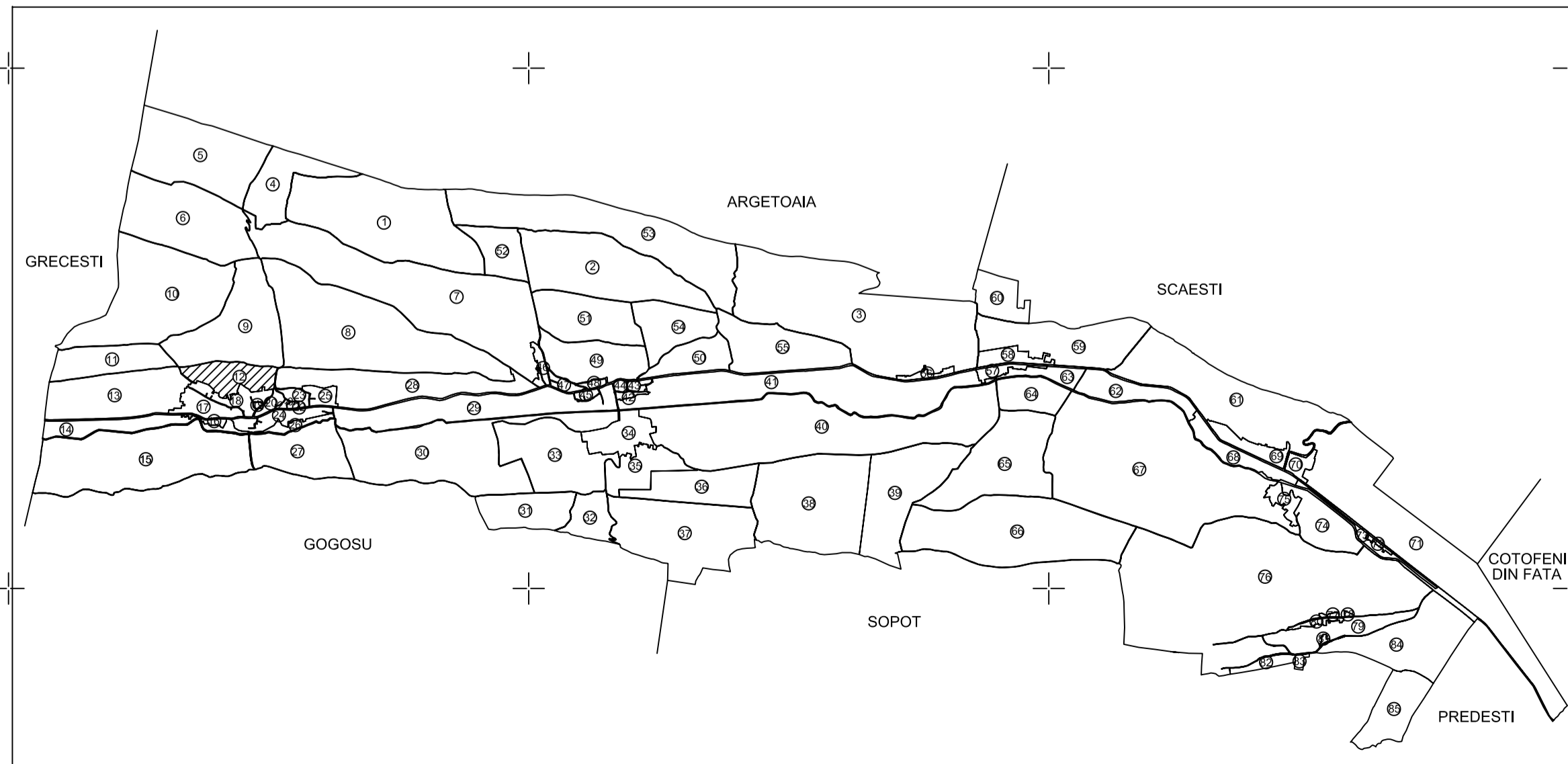


Legenda

-  Limita judet
-  Limita UAT
-  Limita intravilan
-  Limita sector cadastral
-  Limita tarla
-  Numar tarla
-  Numar sector
- 650 Identificator Imobil
- DE 146 Toponimie



SCHITA CU DISPUNEREA SECTOARELOR CADASTRALE



EXECUTANT:
SC.TOPOSURVEY.SRL
Data intocmirii:
15.01.2026