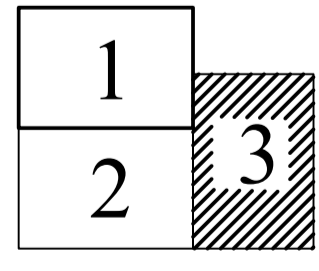
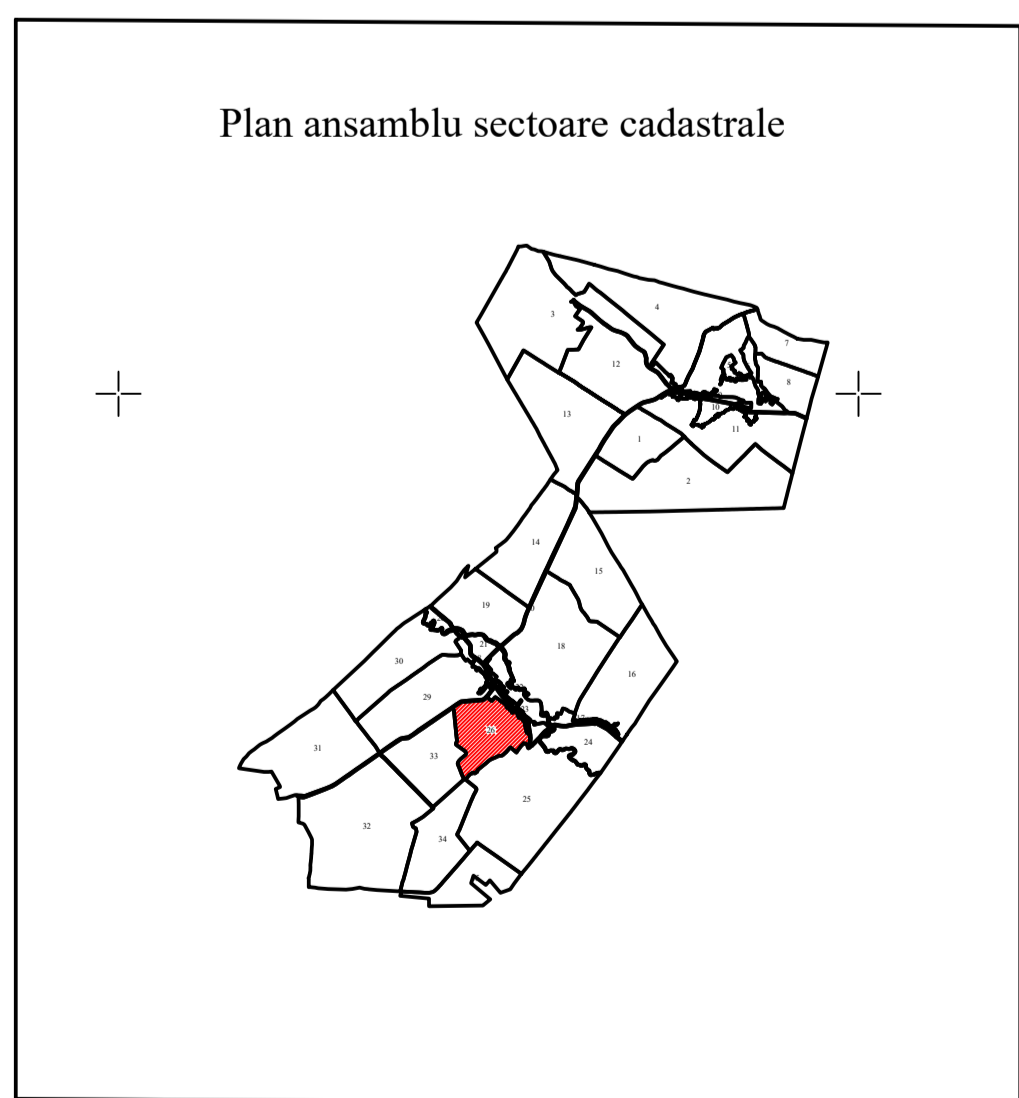
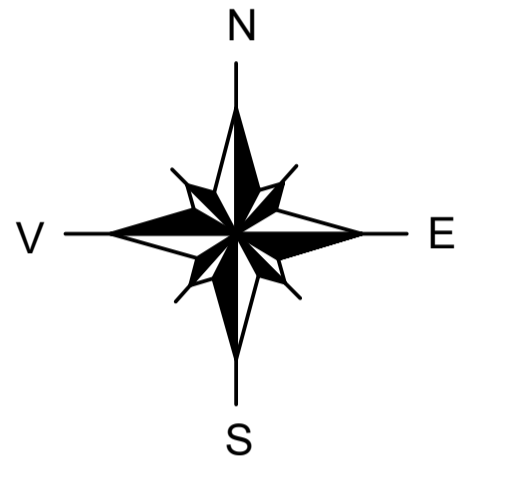
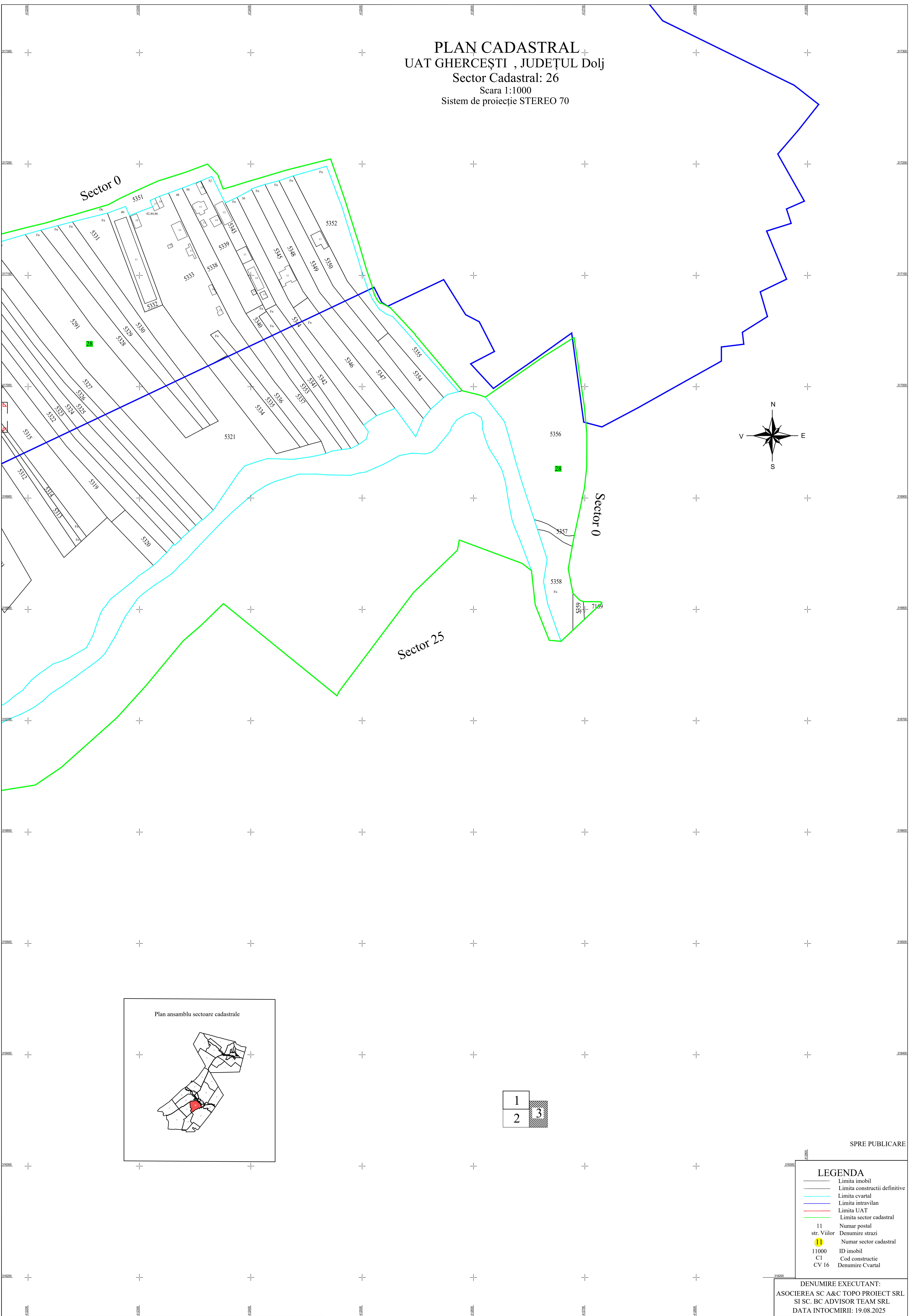


PLAN CADASTRAL
 UAT GHERCEȘTI , JUDEȚUL Dolj
 Sector Cadastral: 26
 Scara 1:1000
 Sistem de proiecție STEREO 70



SPRE PUBLICARE

LEGENDA	
	Limita imobil
	Limita constructii definitive
	Limita cvartal
	Limita intravilan
	Limita UAT
	Limita sector cadastral
11	Numar postal
str. Viilor	Denumire strazi
	Numar sector cadastral
11000	ID imobil
C1	Cod constructie
CV 16	Denumire Cvartal

DENUMIRE EXECUTANT:
 ASOCIEREA SC A&C TOPO PROIECT SRL
 SI SC. BC ADVISOR TEAM SRL
 DATA INTOCMIRII: 19.08.2025