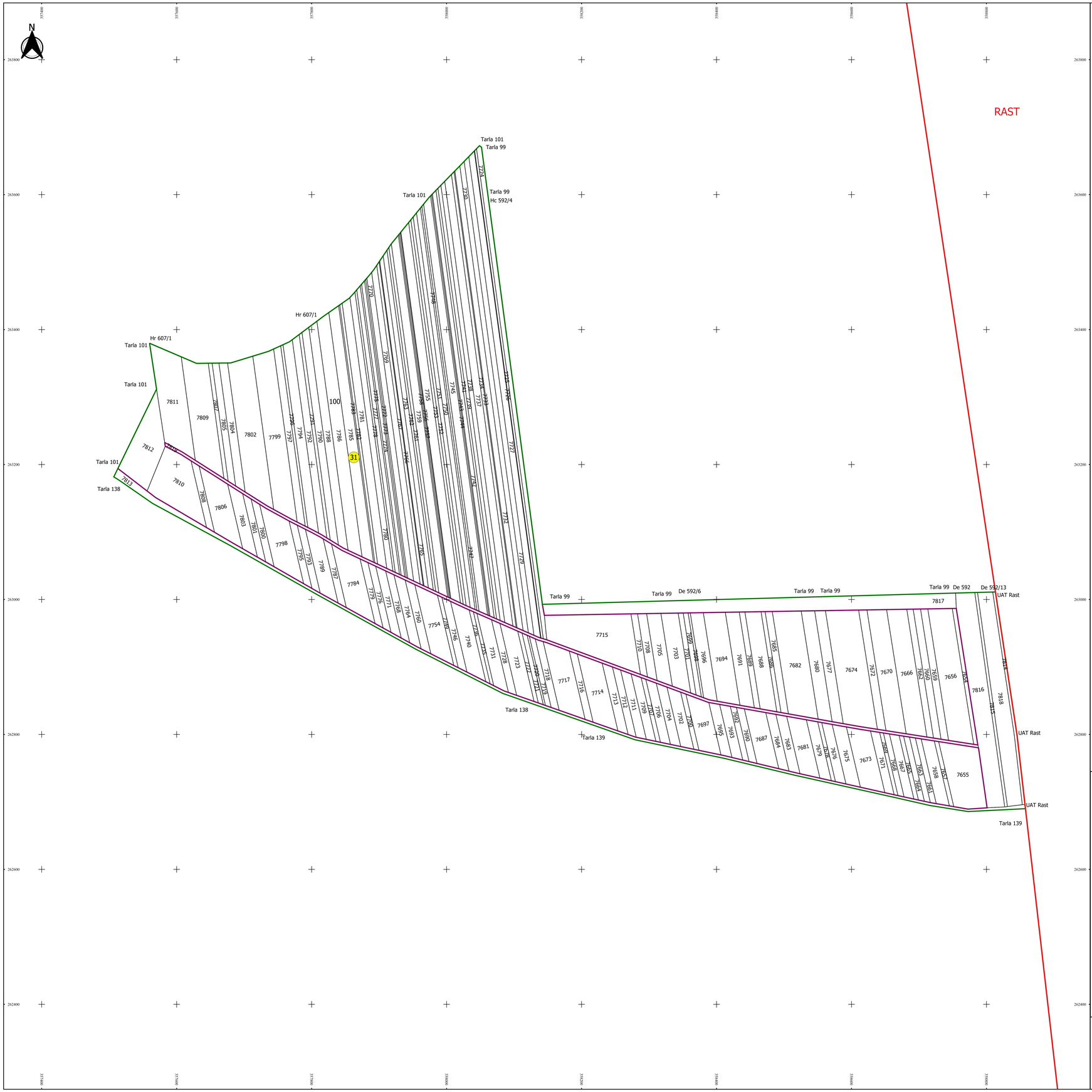


# PLAN CADASTRAL

## JUDEȚ DOLJ, UAT GHIDICI

**Sectorul Cadastral 31**

**Spre publicare**

**Scara 1:2000**

**Sistem de proiecție "STEREO '70"**

**- Plansa 1 -**

### Schița de racordare a planșelor

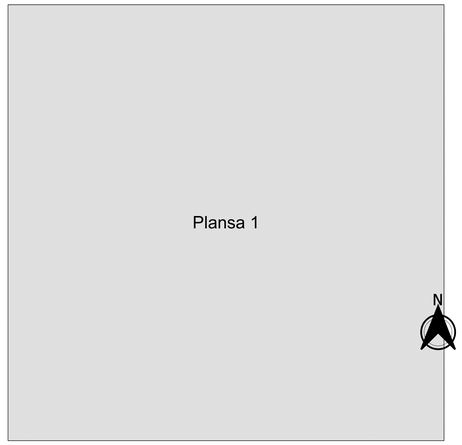


### Legendă

- Limită sector
- Limită UAT
- Limită intravilan
- Limită imobil
- Limită tarla
- 31 Număr sector
- 7654 Număr imobil
- 100 Număr tarla
- Tarla 101 Toponimie

### Schița dispunerii sectorului cadastral

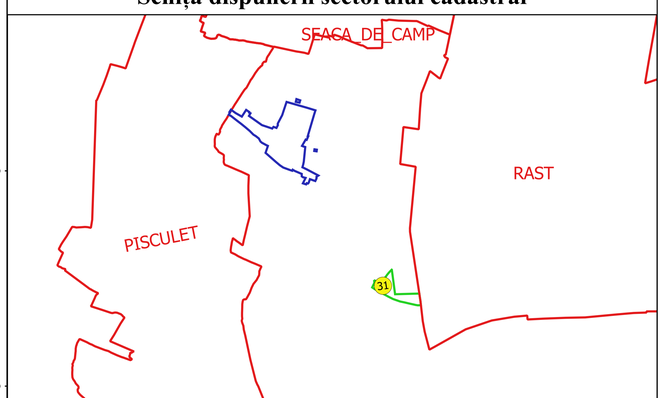


Executant
SC GEOAGRICADASTRU SRL
Ing. FILIP-CONSTANTIN VULTURU
Data.....

FILIP-CONSTANTIN VULTURU
VULTURU@GEOAGRI.COM

ANCPI: R. C. RO. 204
Omnisat: 2142152
2011040909160511008944